



**COMUNE DI CAMPO NELL'ELBA**  
Provincia di Livorno

# PIANO OPERATIVO

(ai sensi della L.R.65/14)

**Sindaco**

Arch. Davide Montauti

**Vicesindaco**

Valentina Petrocchi

**Responsabile Unico del Procedimento**

Ing. Carlo Alberto Ridi

**Garante dell'informazione e della partecipazione**

Dott.ssa Antonella Rossi

*Professionisti incaricati:*

**Pianificazione urbanistica**

Arch. Mauro Ciampa (capogruppo) – *Architetti Associati Ciampa*

Arch. Chiara Ciampa

Arch. Giovanni Giusti

Digitalizzazione elaborati cartografici

Geogr. Laura Garcés

**Valutazione Ambientale Strategica**

Dott. Agr. Elisabetta Norci

**Studi idraulici**

Dott. Ing. Alessio Gabbrielli

**Studi geologici**

Dott. Geol. Mauro Ceccherelli

**Consulenza Legale**

Dott. Avv. Frida Scarpa

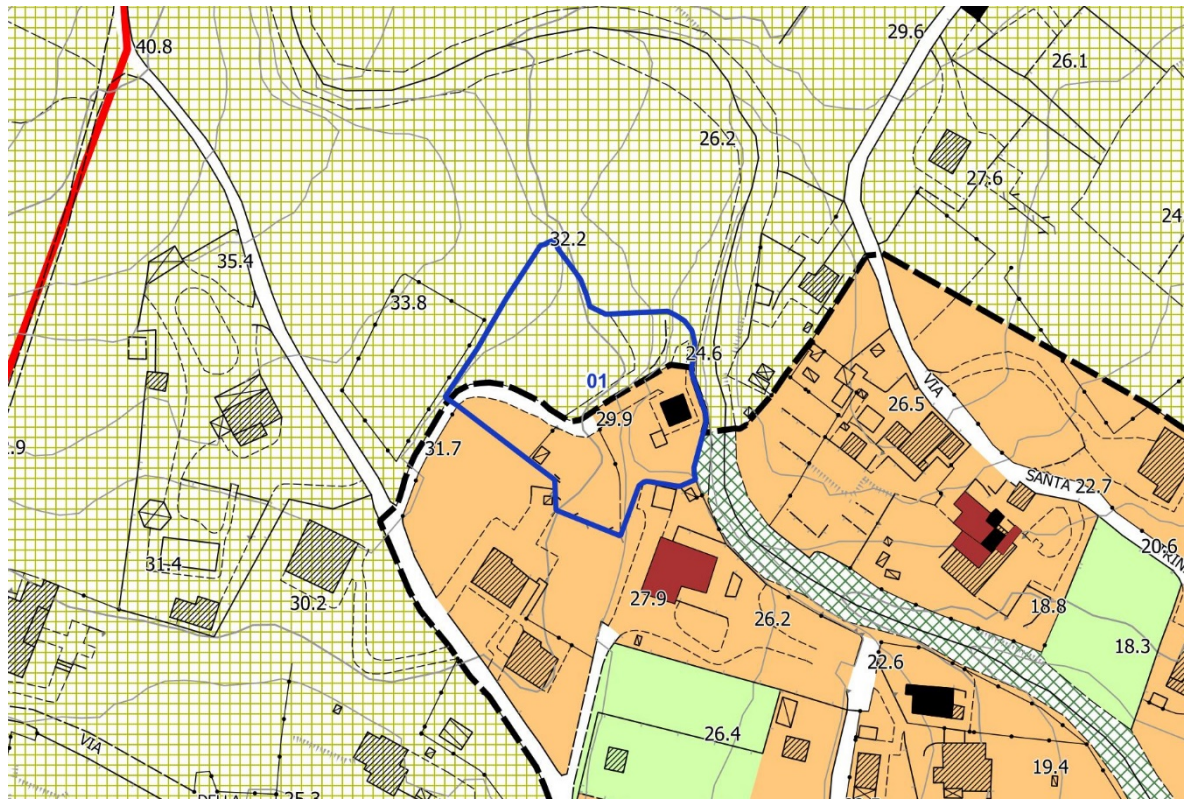
**Estratti modifiche cartografiche di PO/Variante al PS a  
seguito delle controdeduzioni alle osservazioni**

*Aprile 2021*

**Estratti modifiche cartografiche**

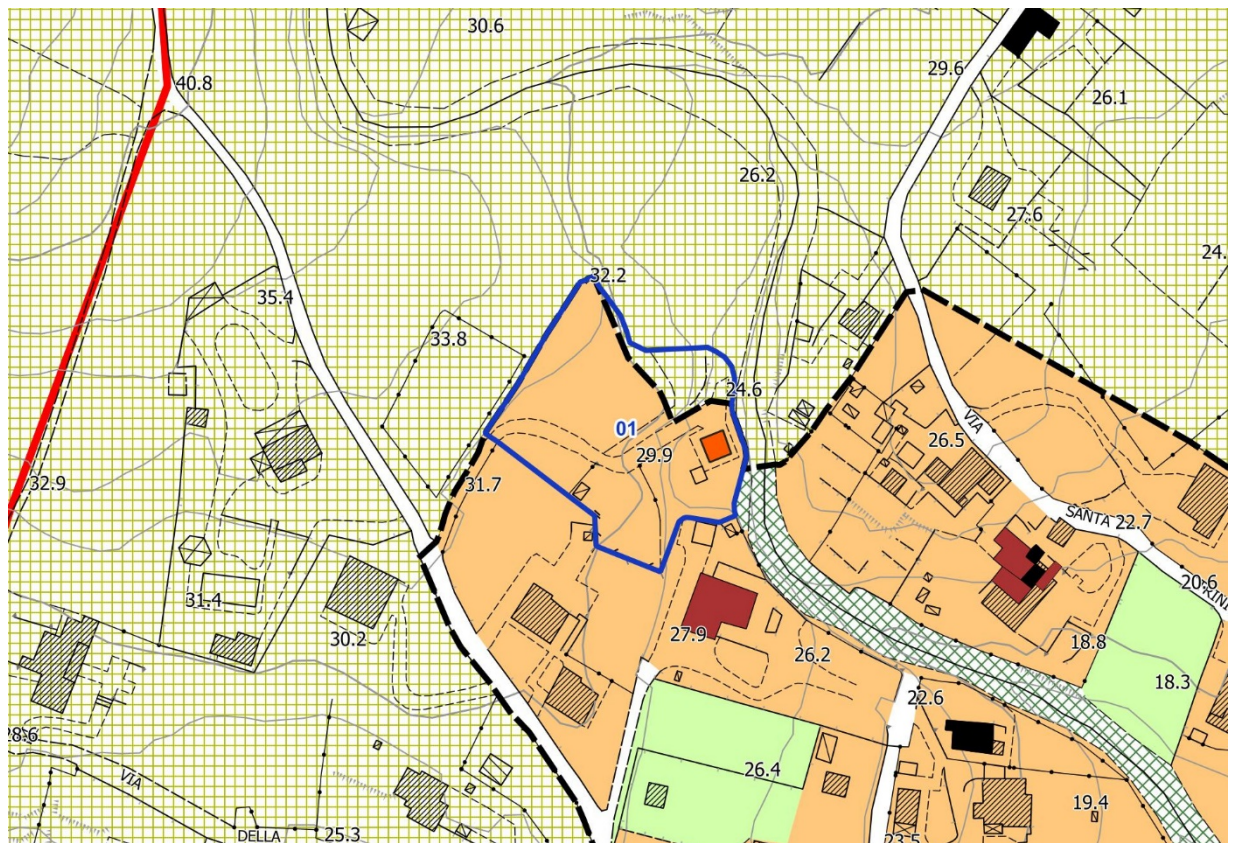
**Piano Operativo**

**STATO ATTUALE**

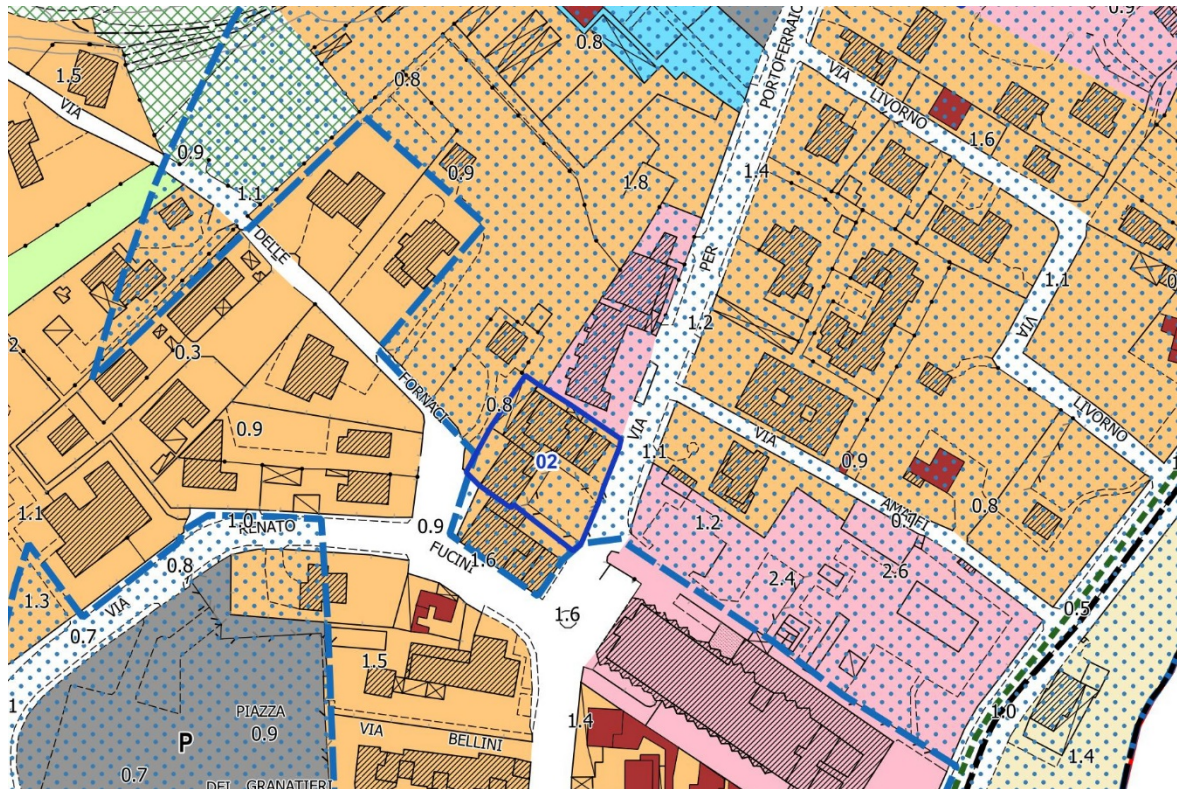


**STATO MODIFICATO**

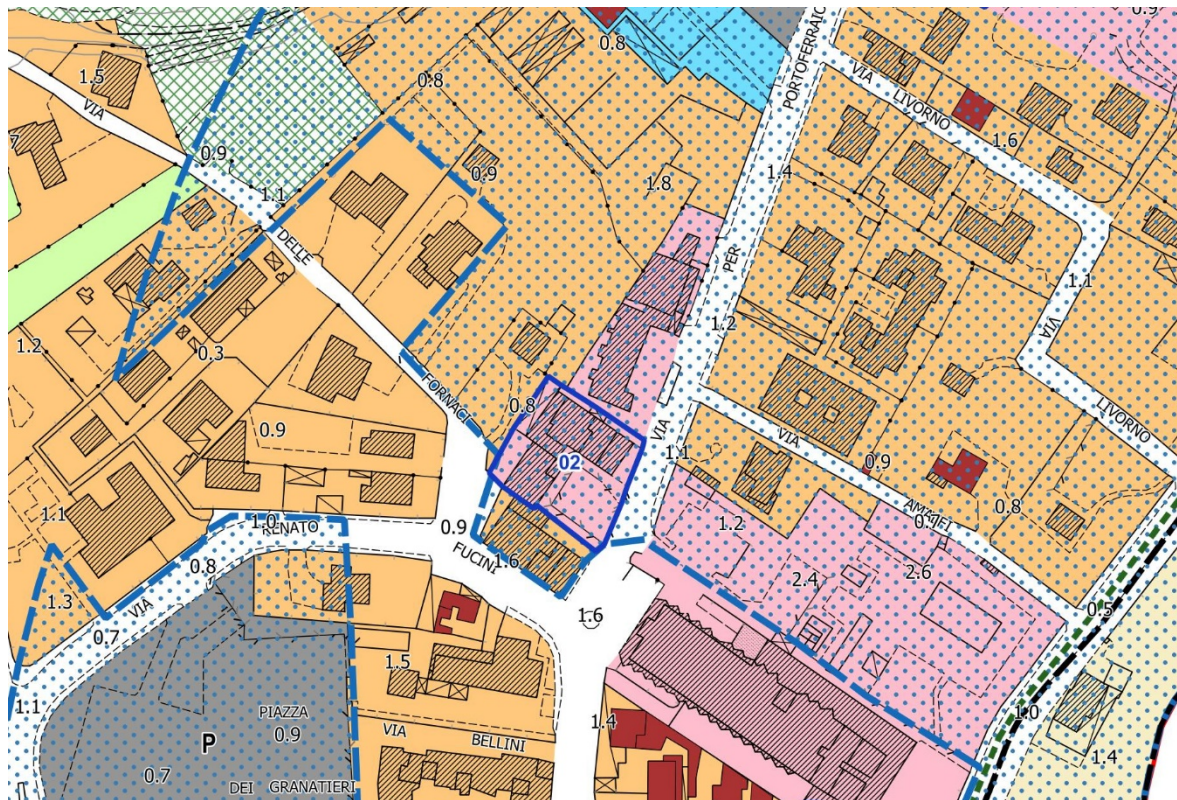
**RIADOZIONE**



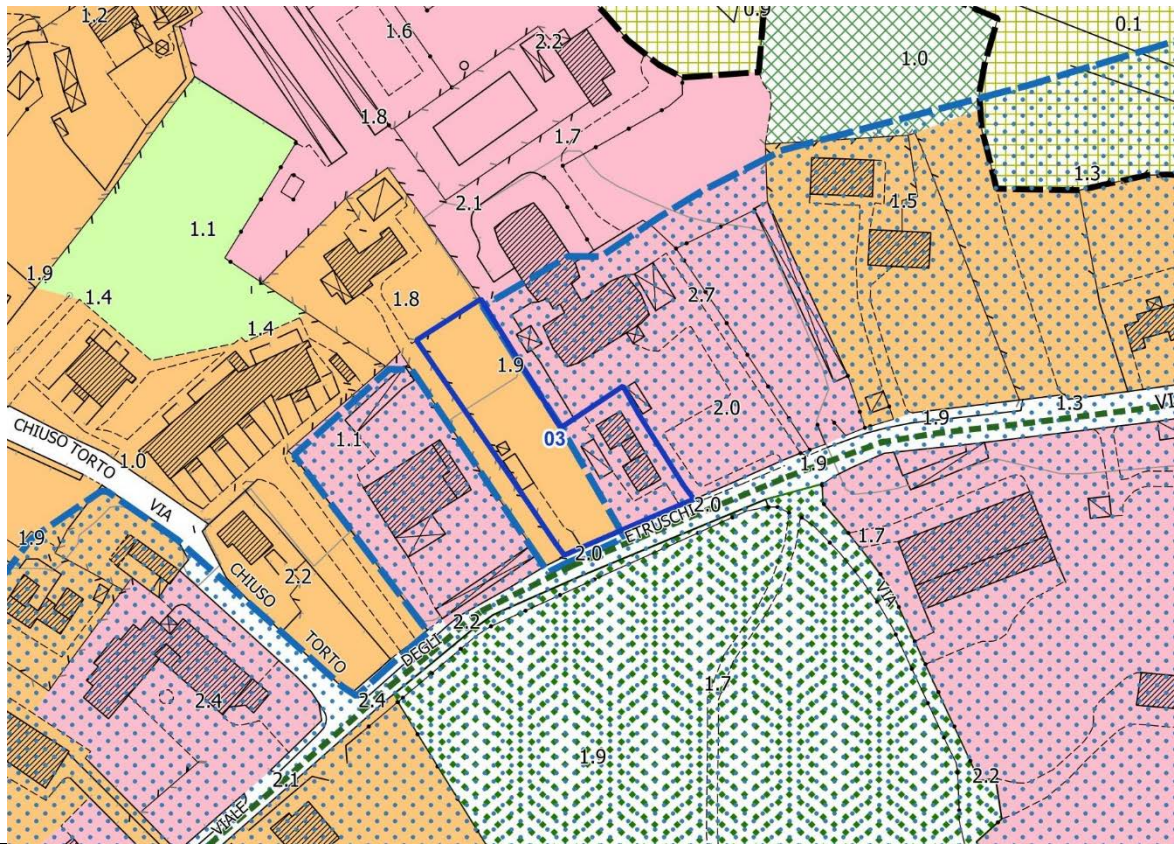
STATO ATTUALE



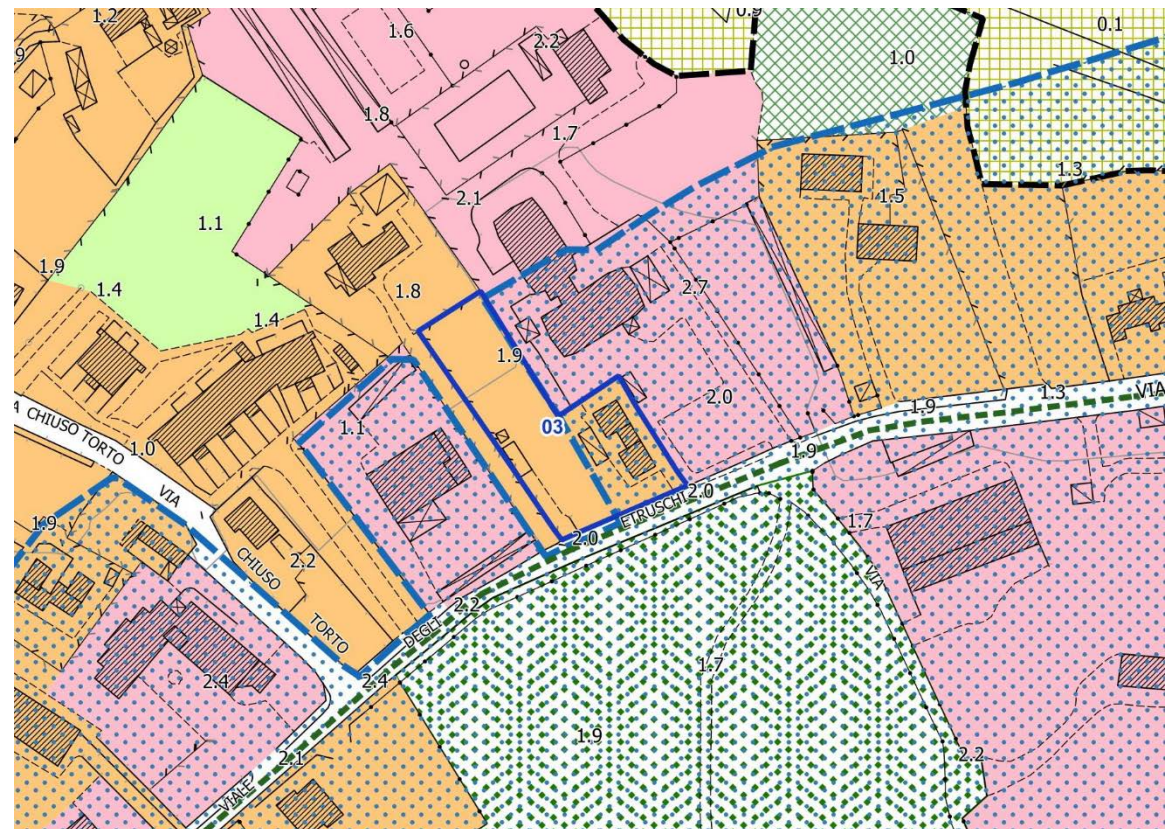
STATO MODIFICATO



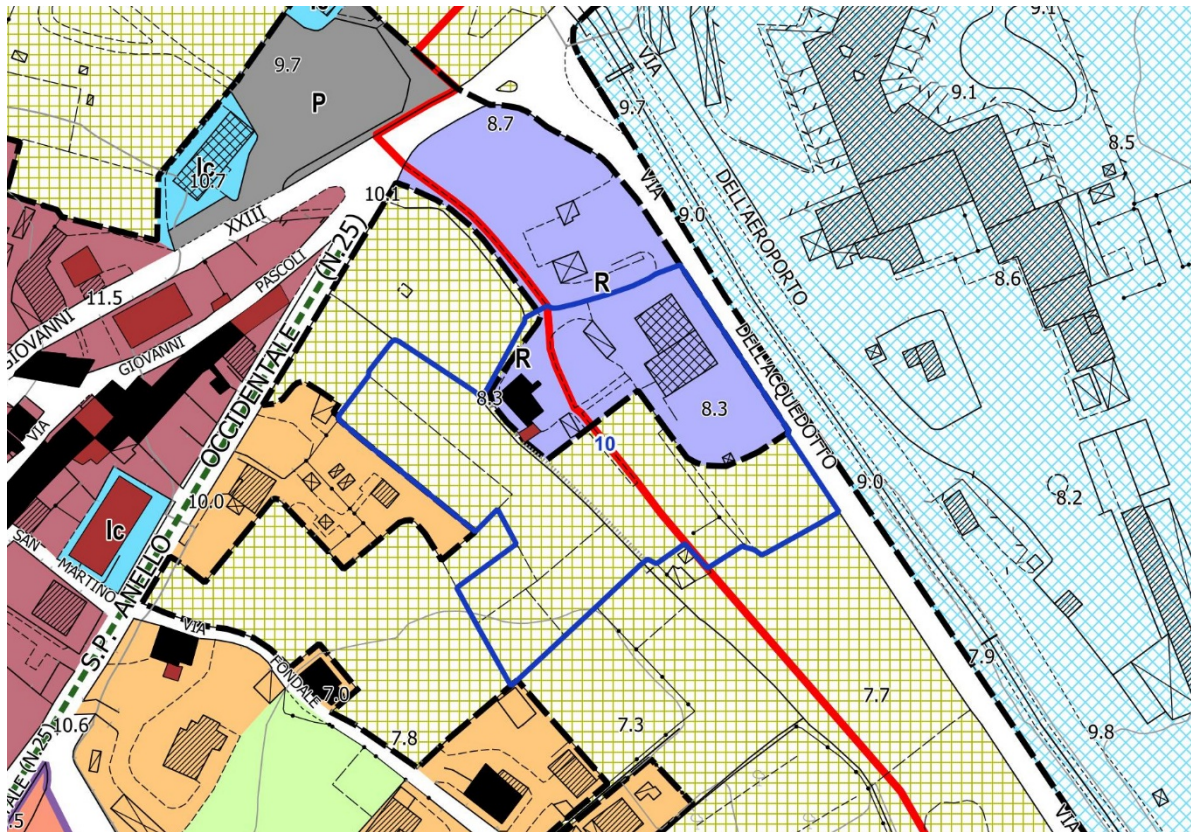
STATO ATTUALE



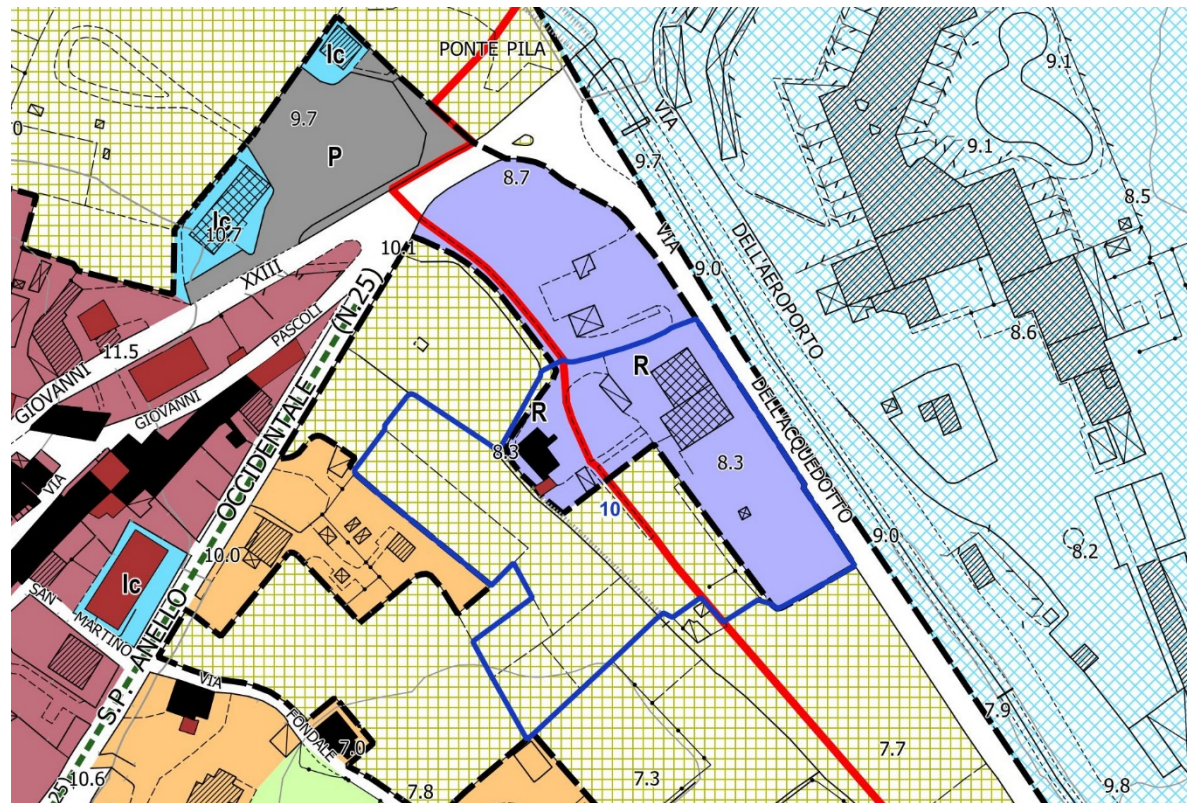
STATO MODIFICATO



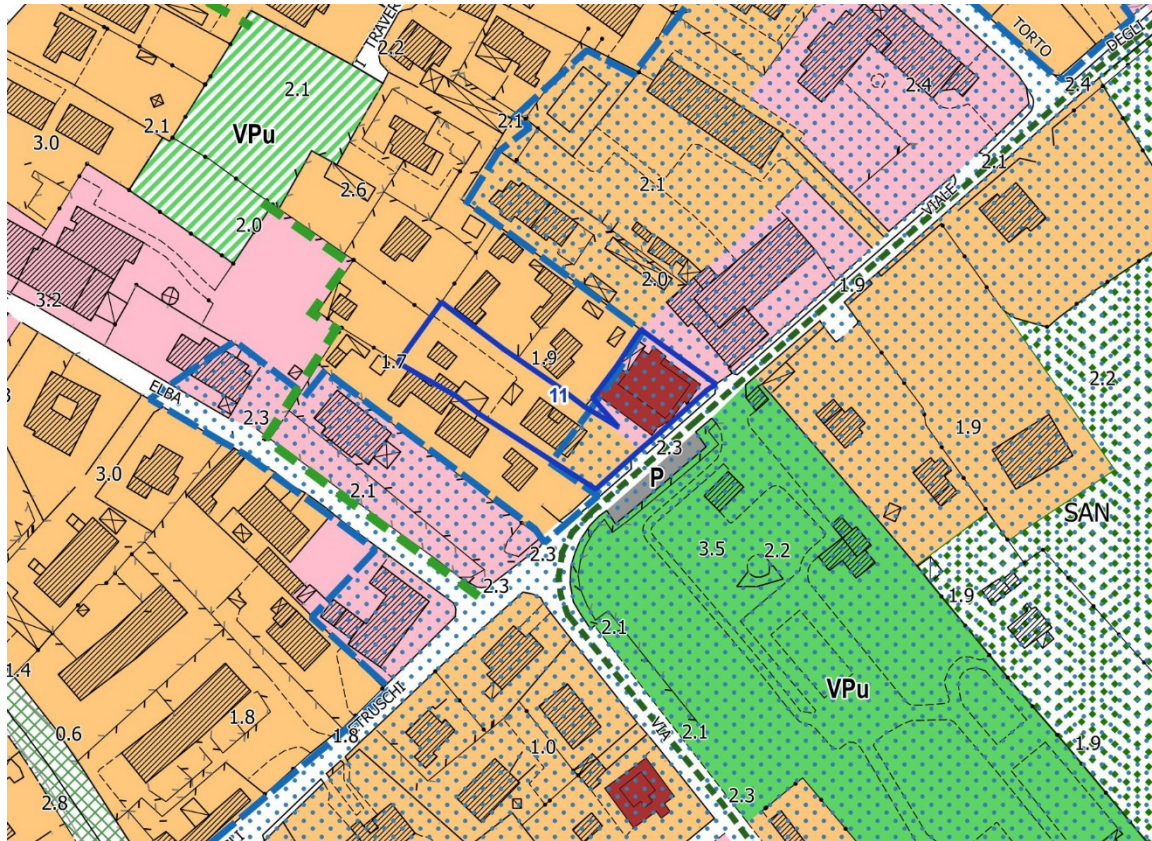
STATO ATTUALE



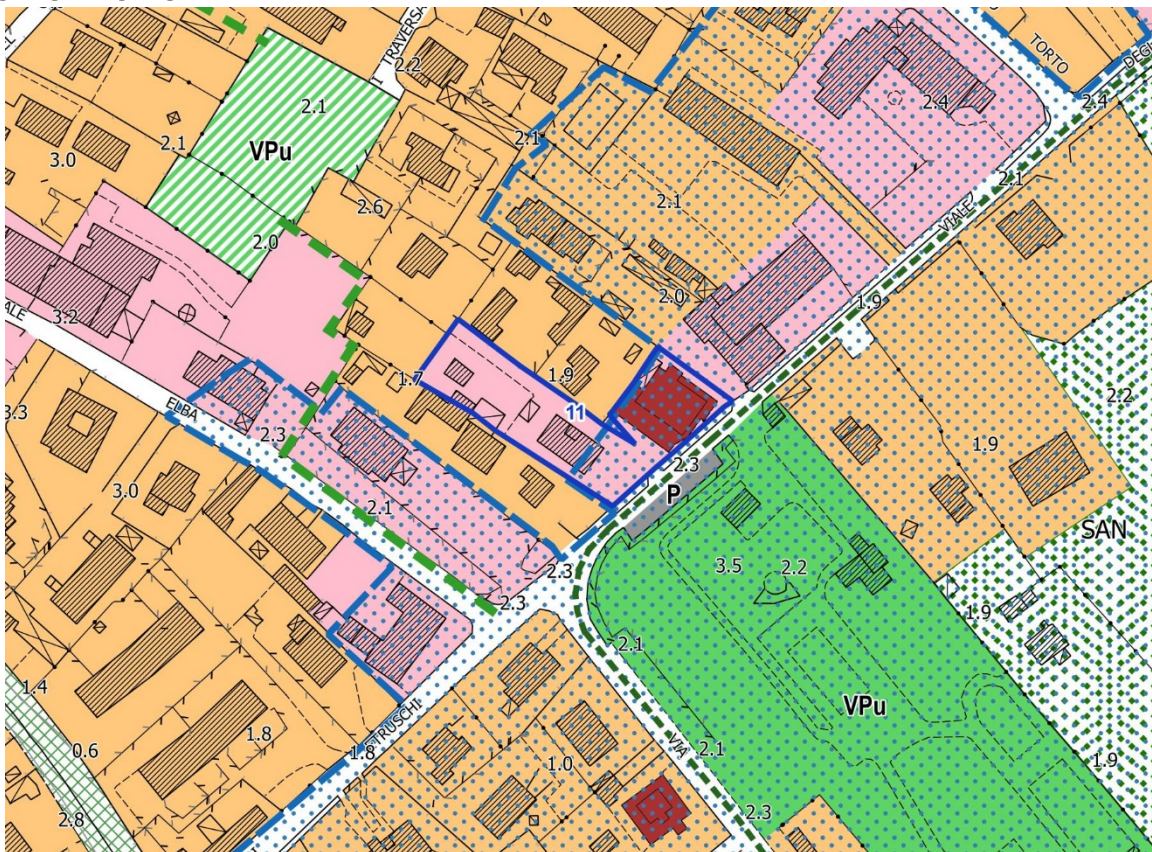
STATO MODIFICATO



STATO ATTUALE



STATO MODIFICATO

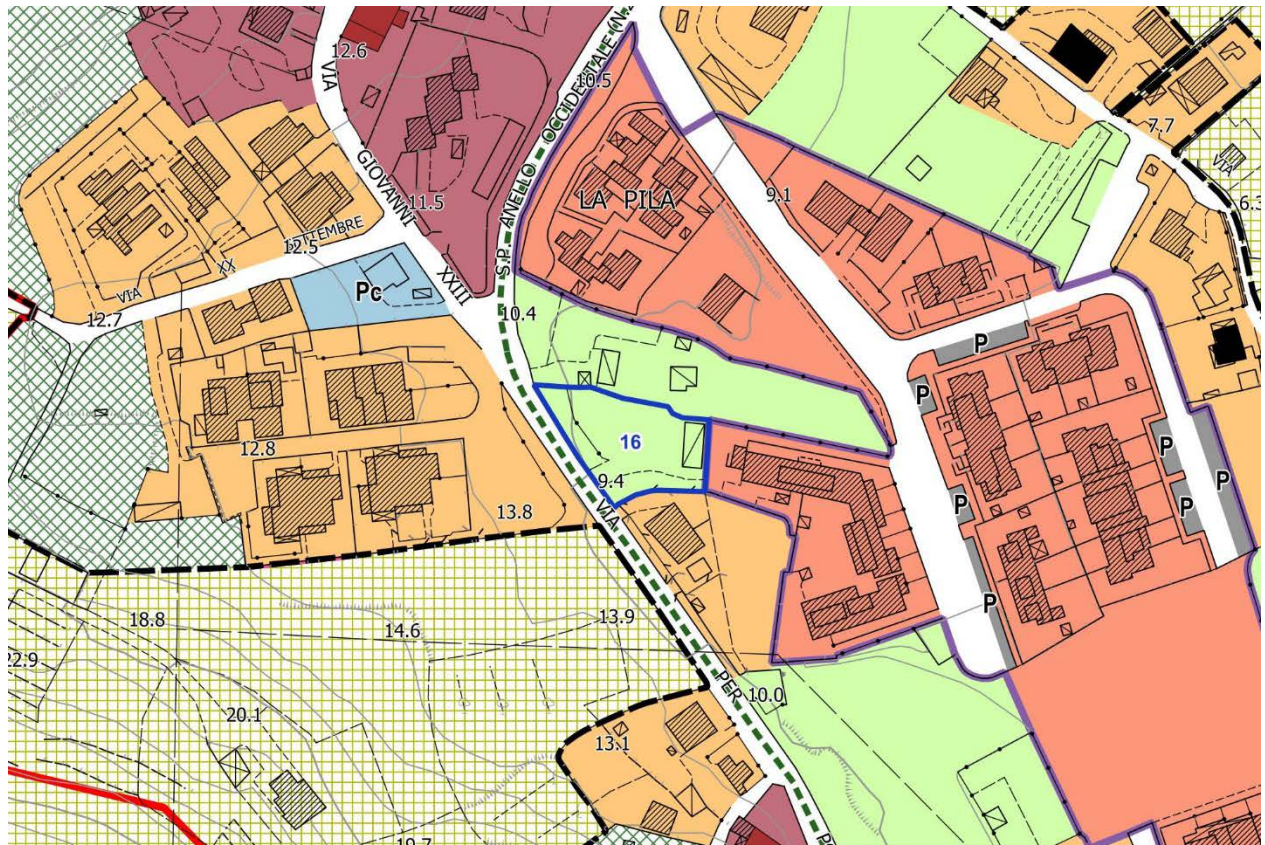






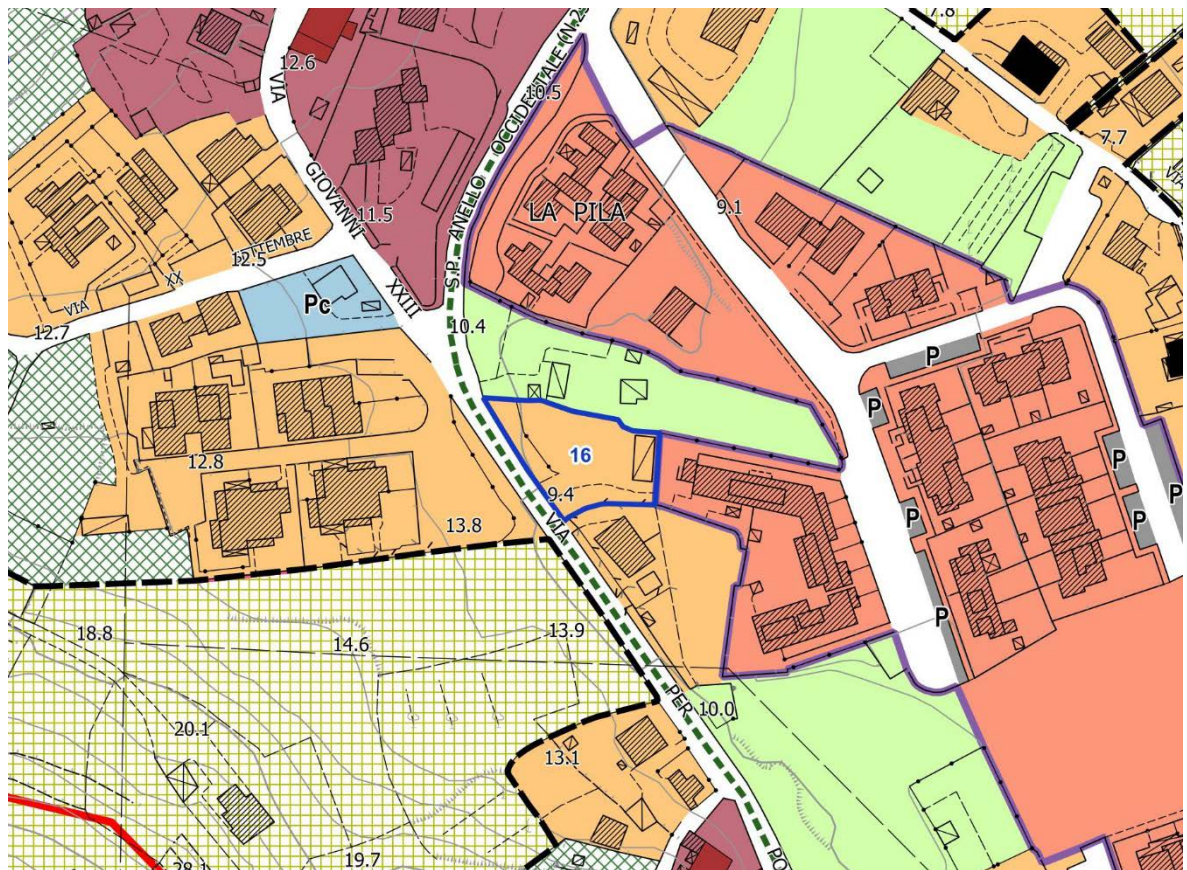


STATO ATTUALE

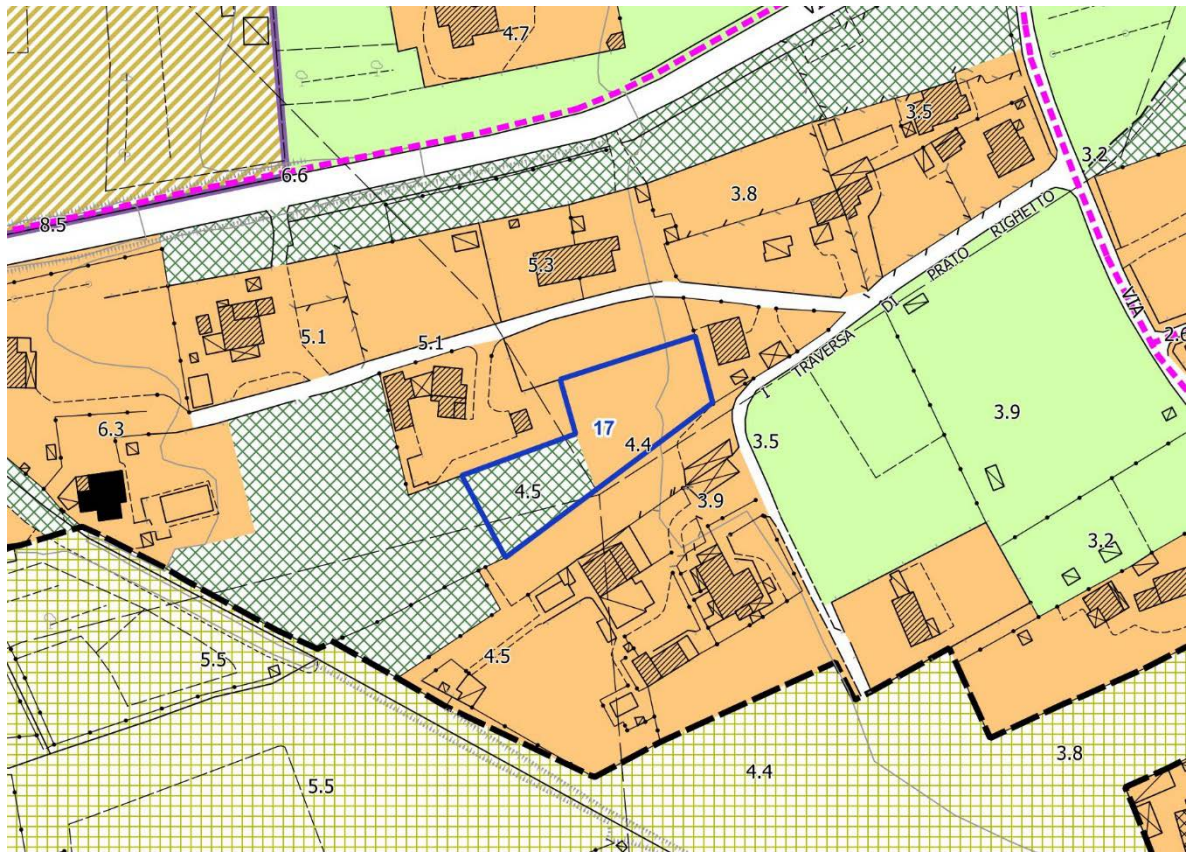


STATO MODIFICATO

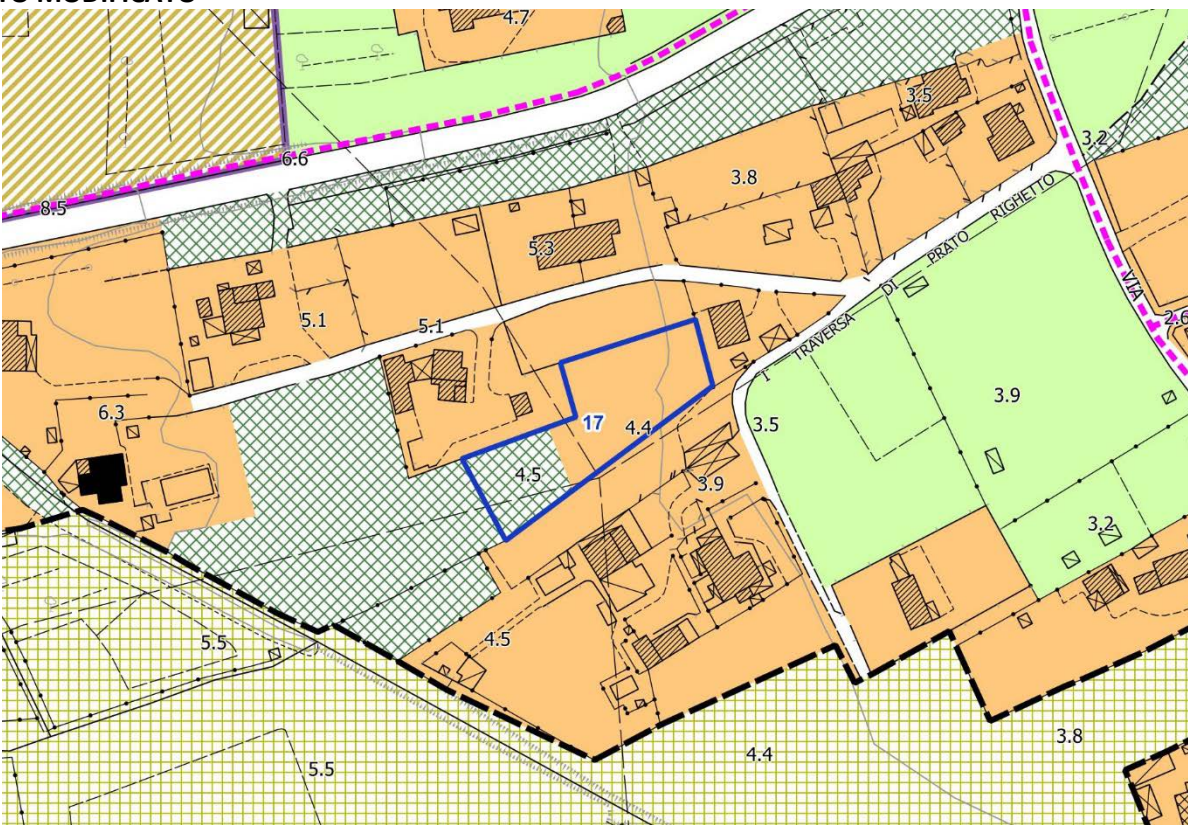
**RIADOZIONE**



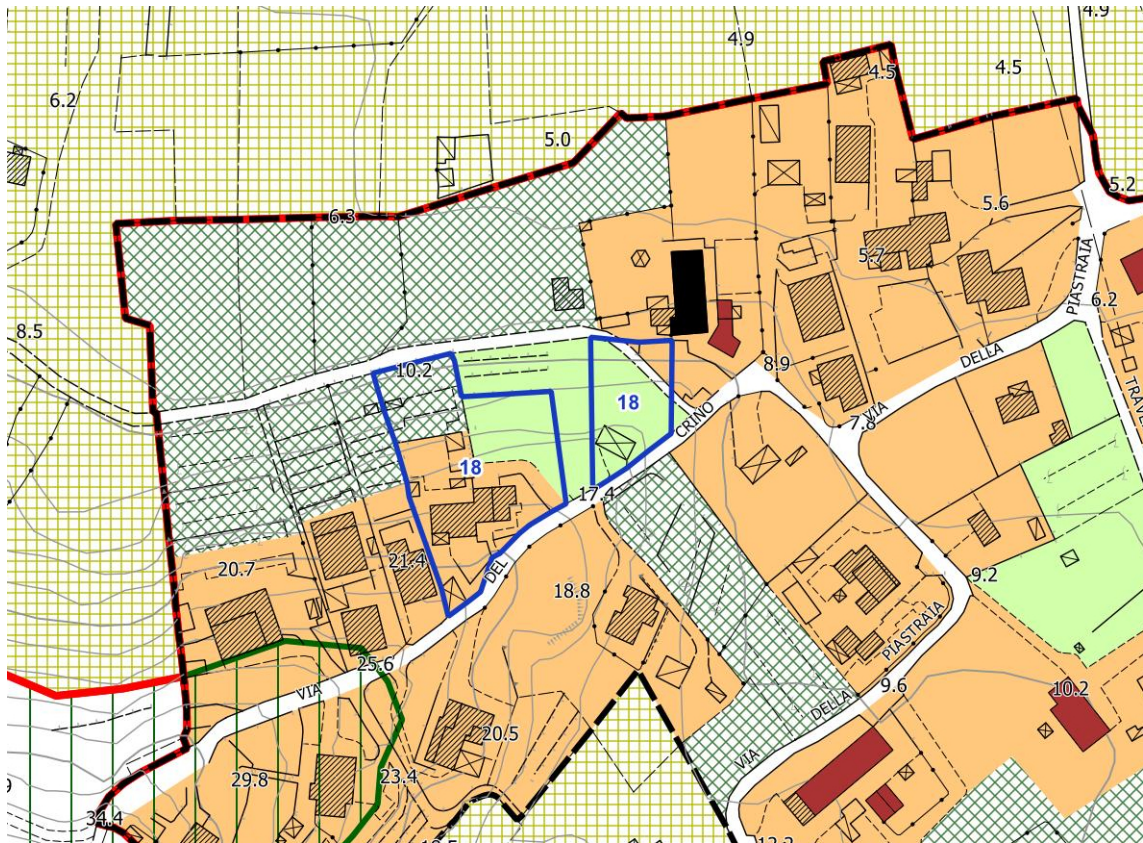
STATO ATTUALE



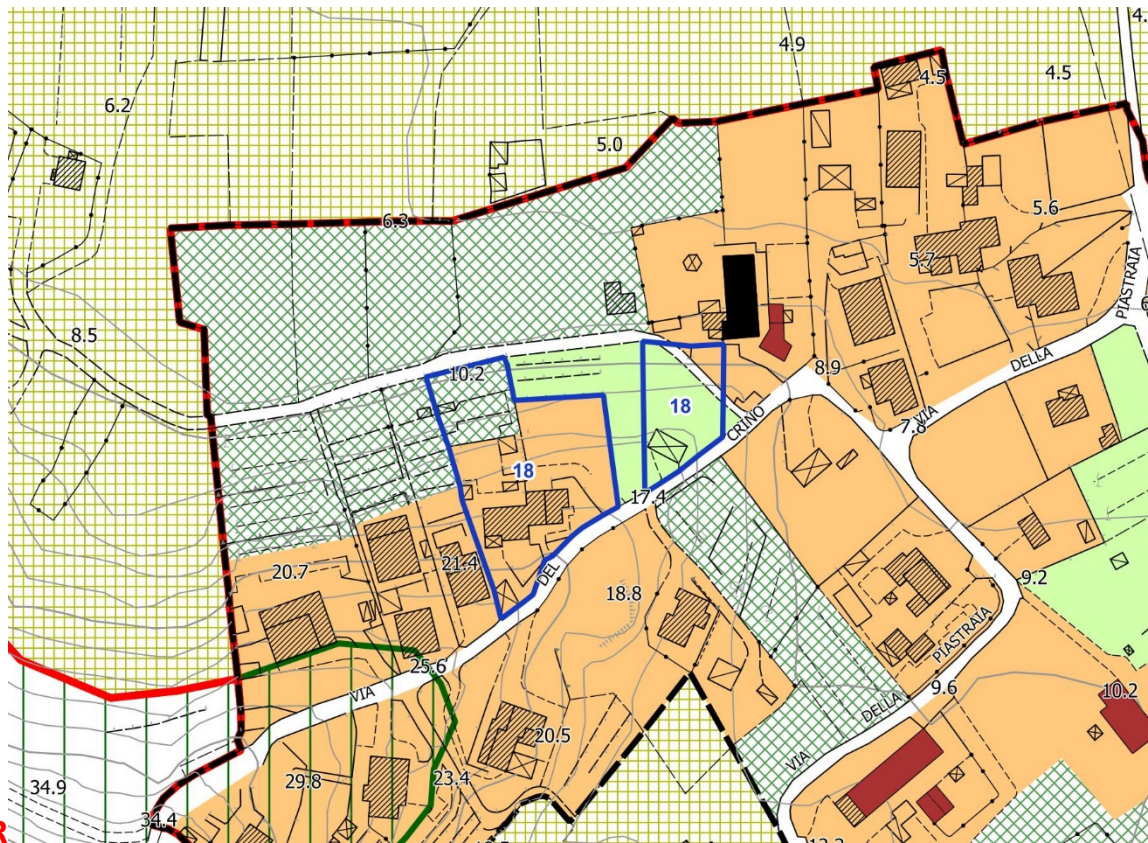
STATO MODIFICATO



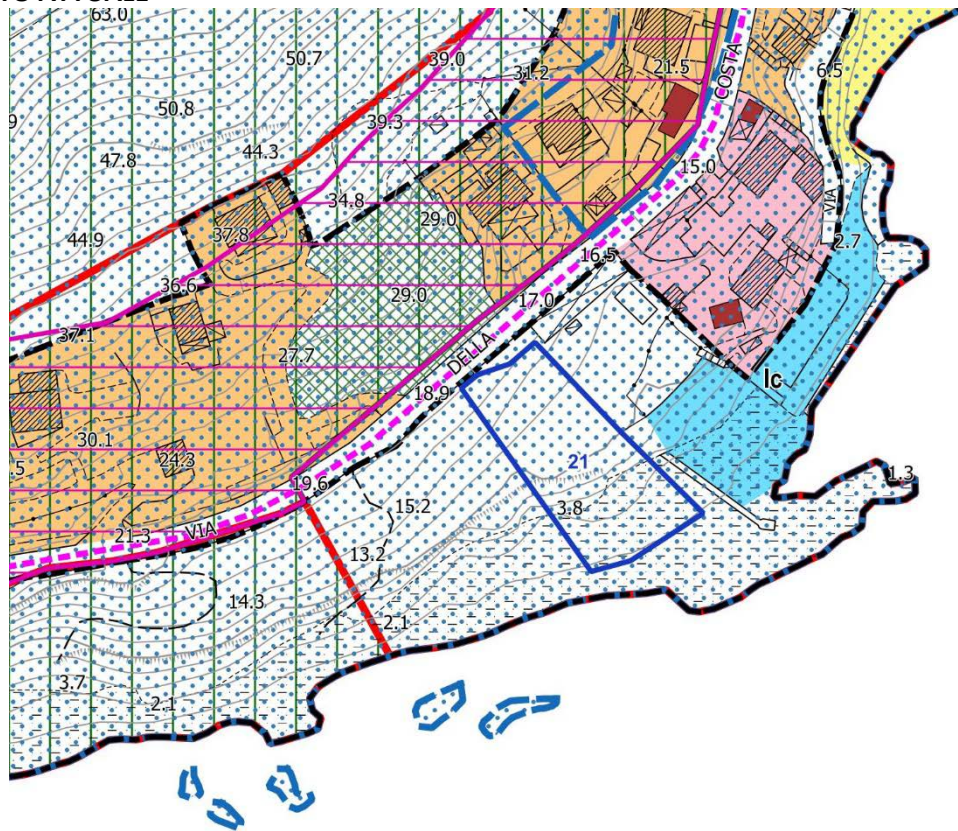
STATO ATTUALE



STATO MODIFICATO

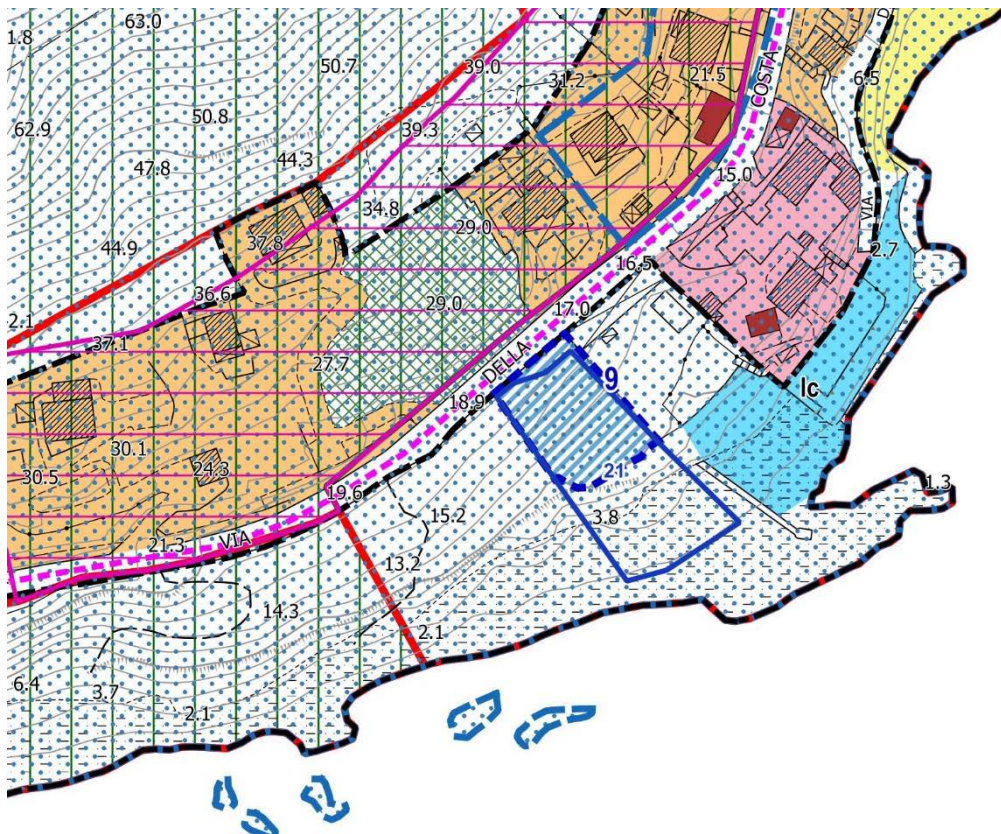


**STATO ATTUALE**

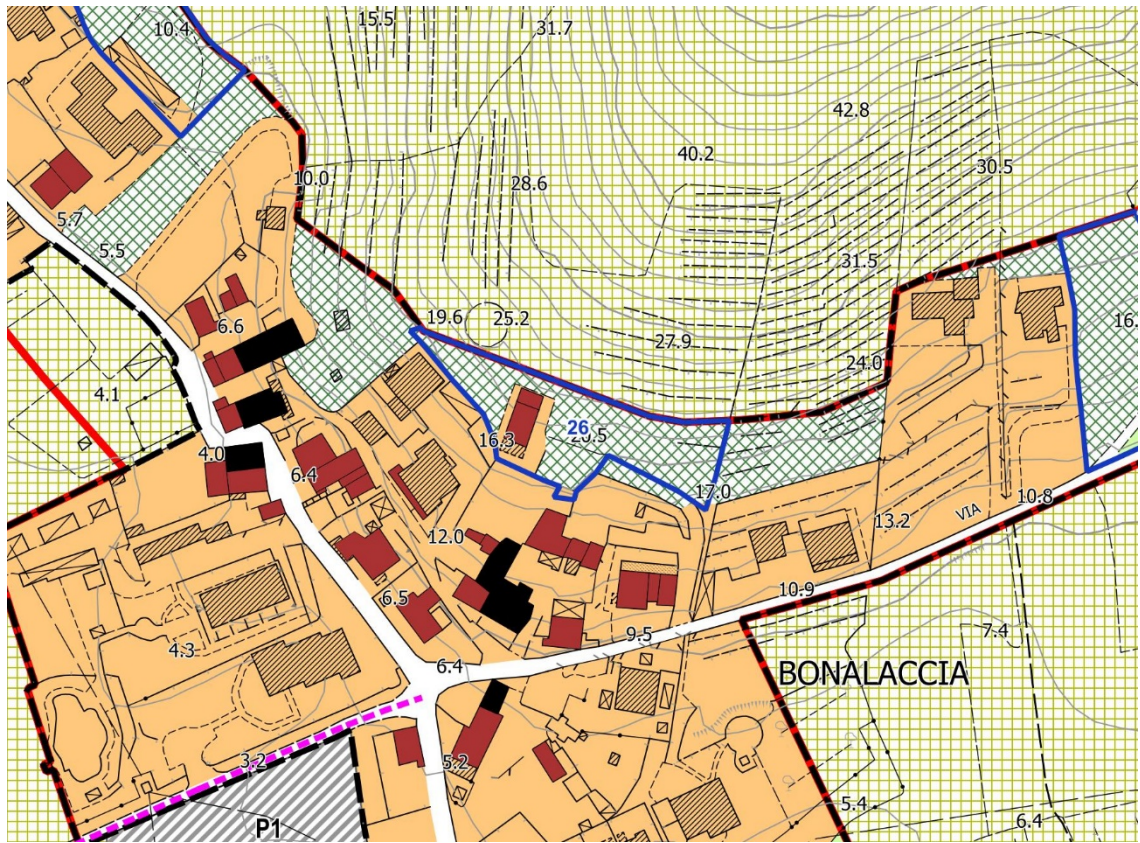


**STATO MODIFICATO**

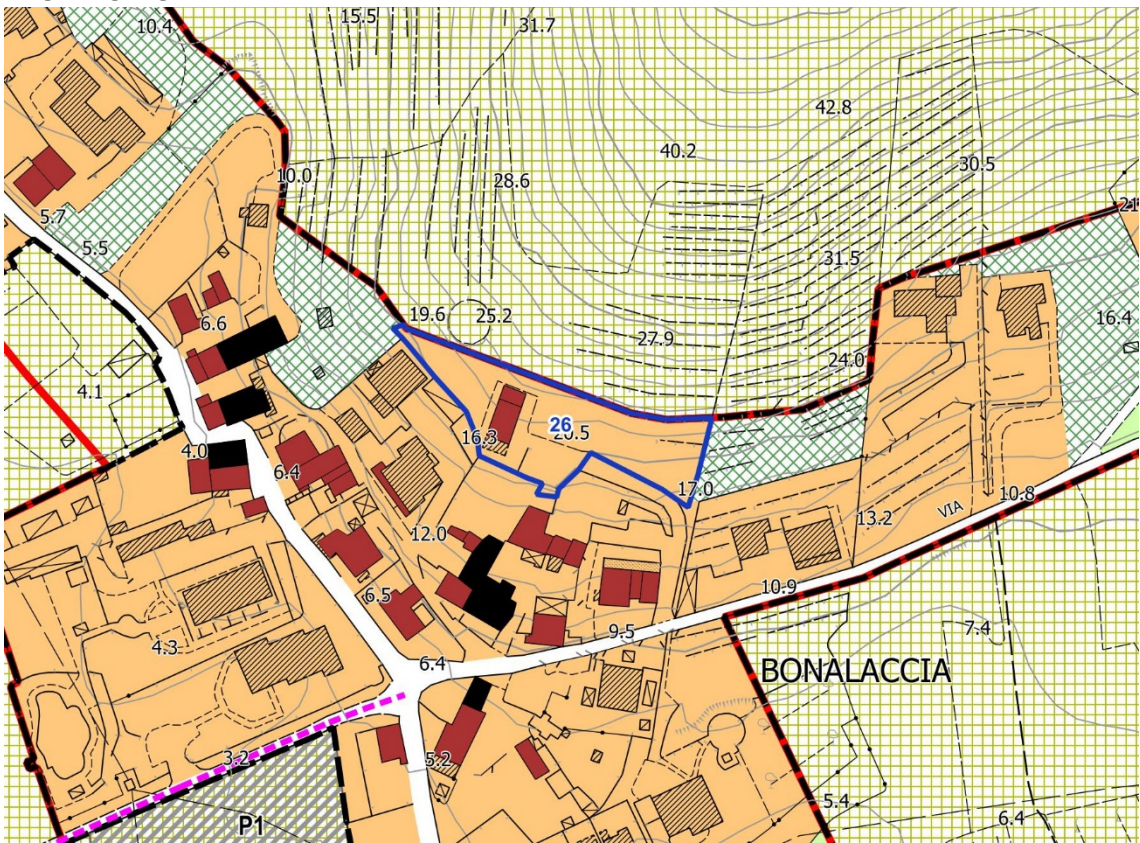
**RIADOZIONE**



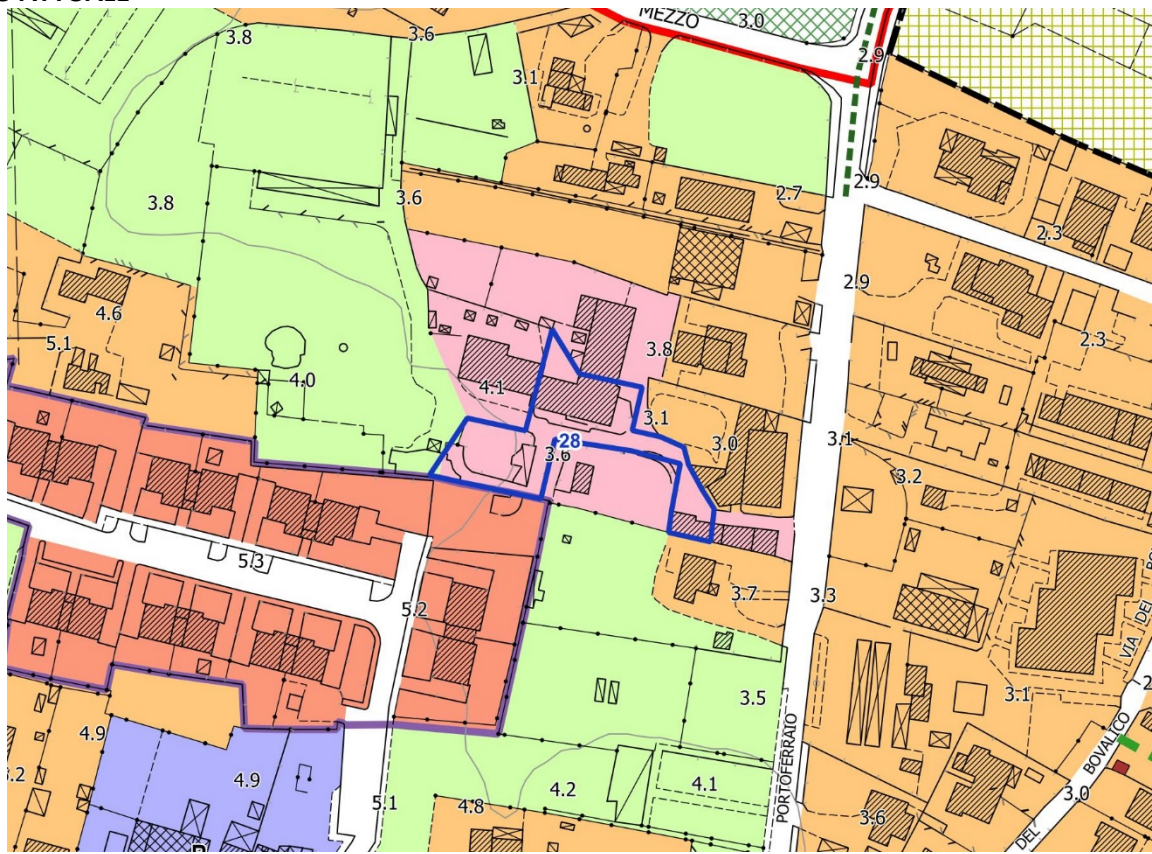
STATO ATTUALE



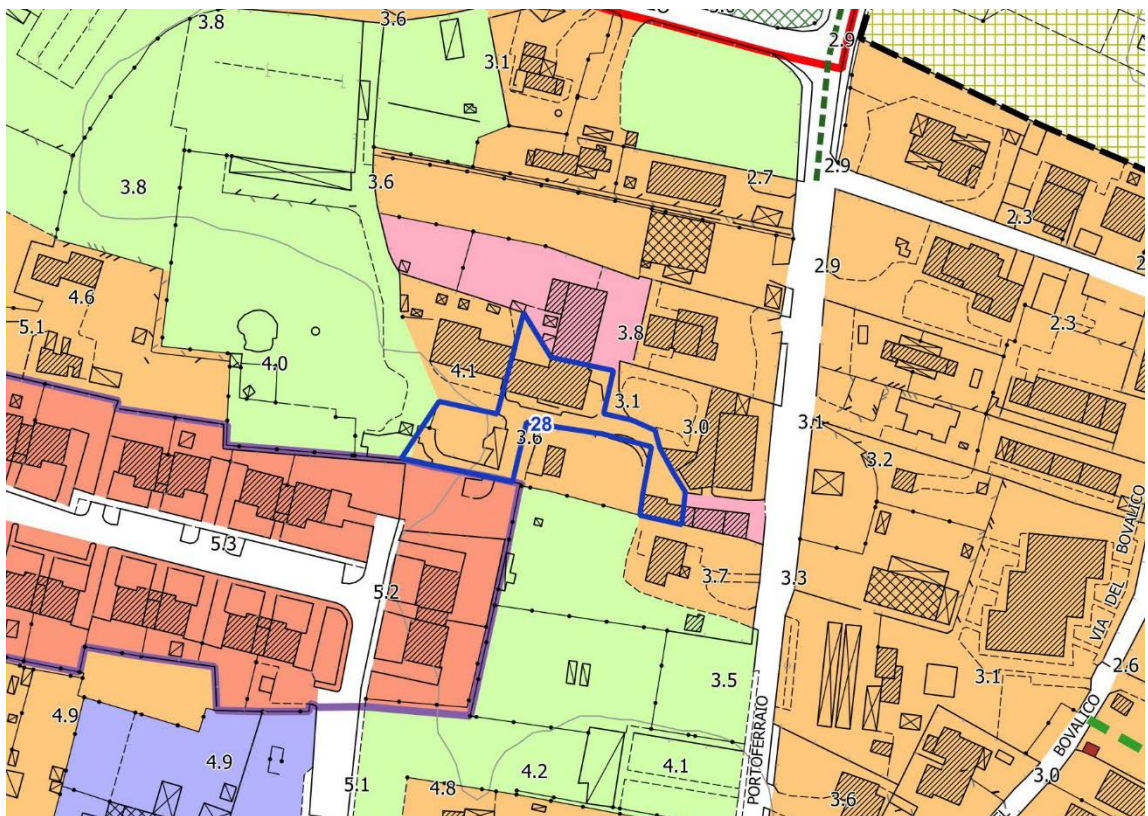
STATO MODIFICATO



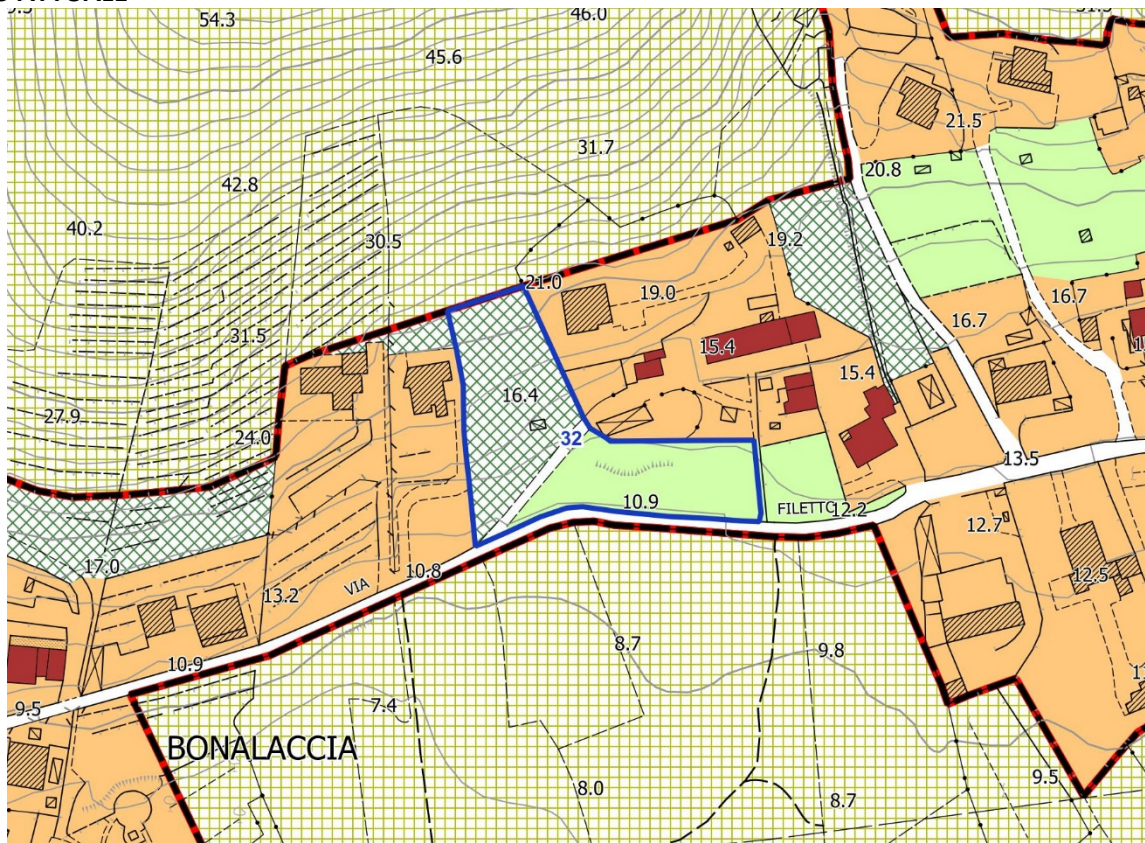
STATO ATTUALE



STATO MODIFICATO

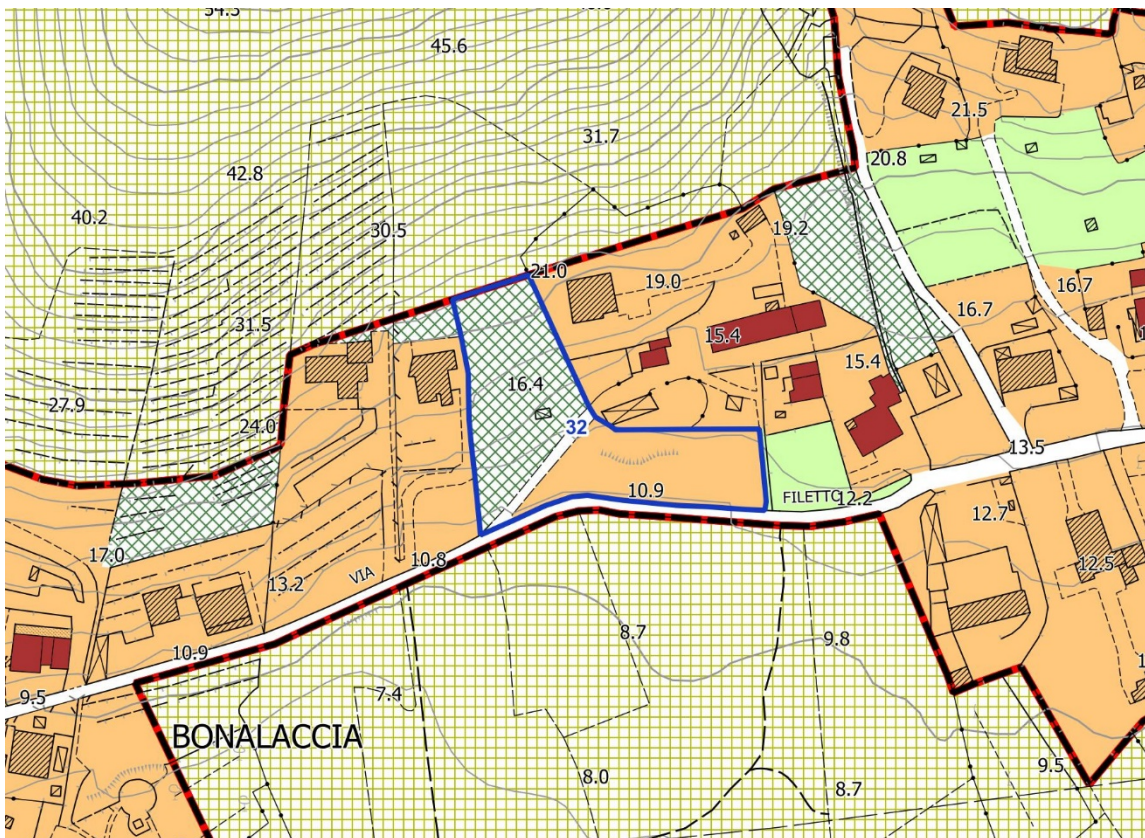


**STATO ATTUALE**



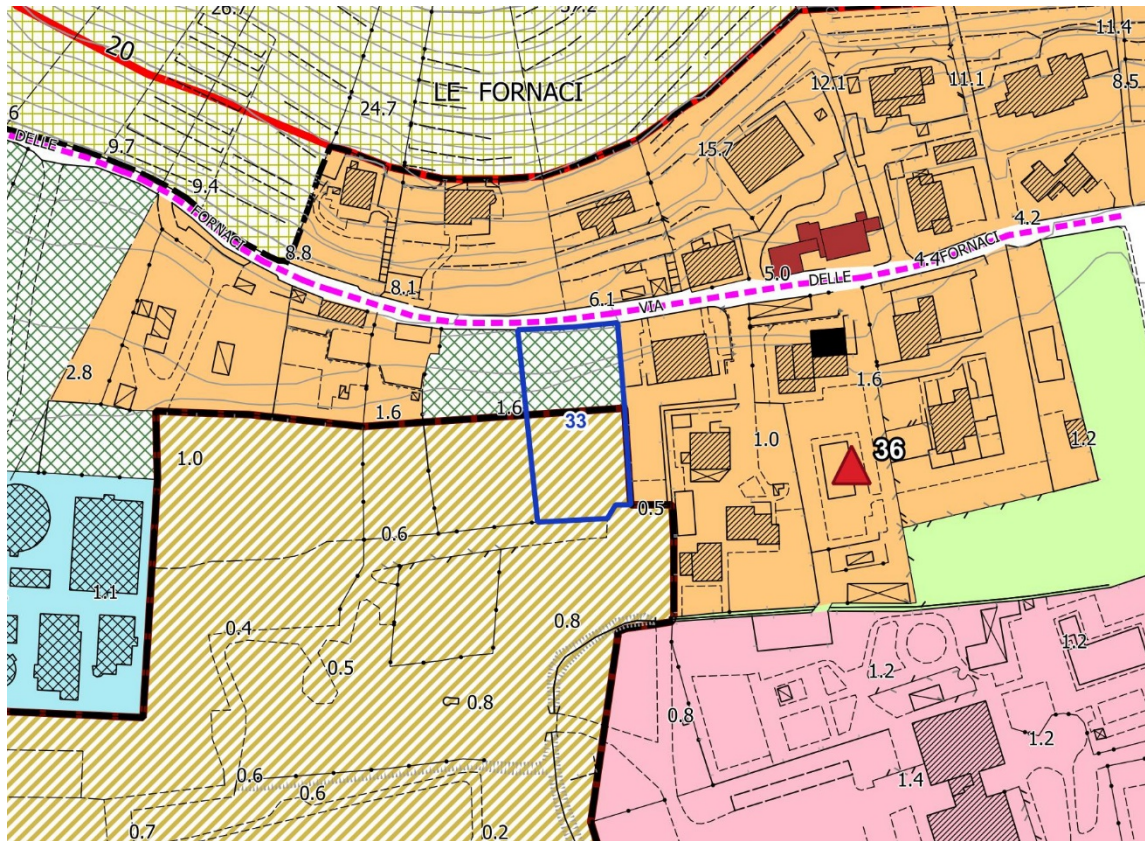
**STATO MODIFICATO**

**RIADOZIONE**



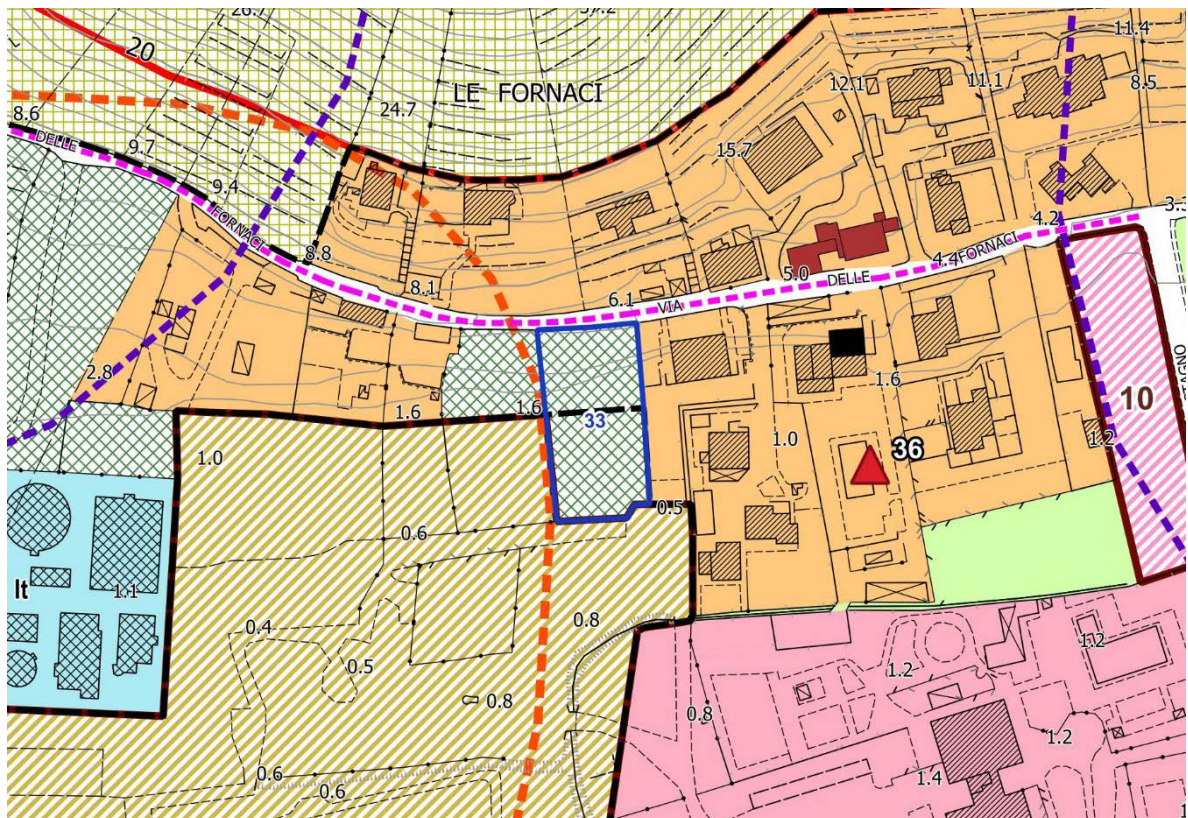


**STATO ATTUALE**

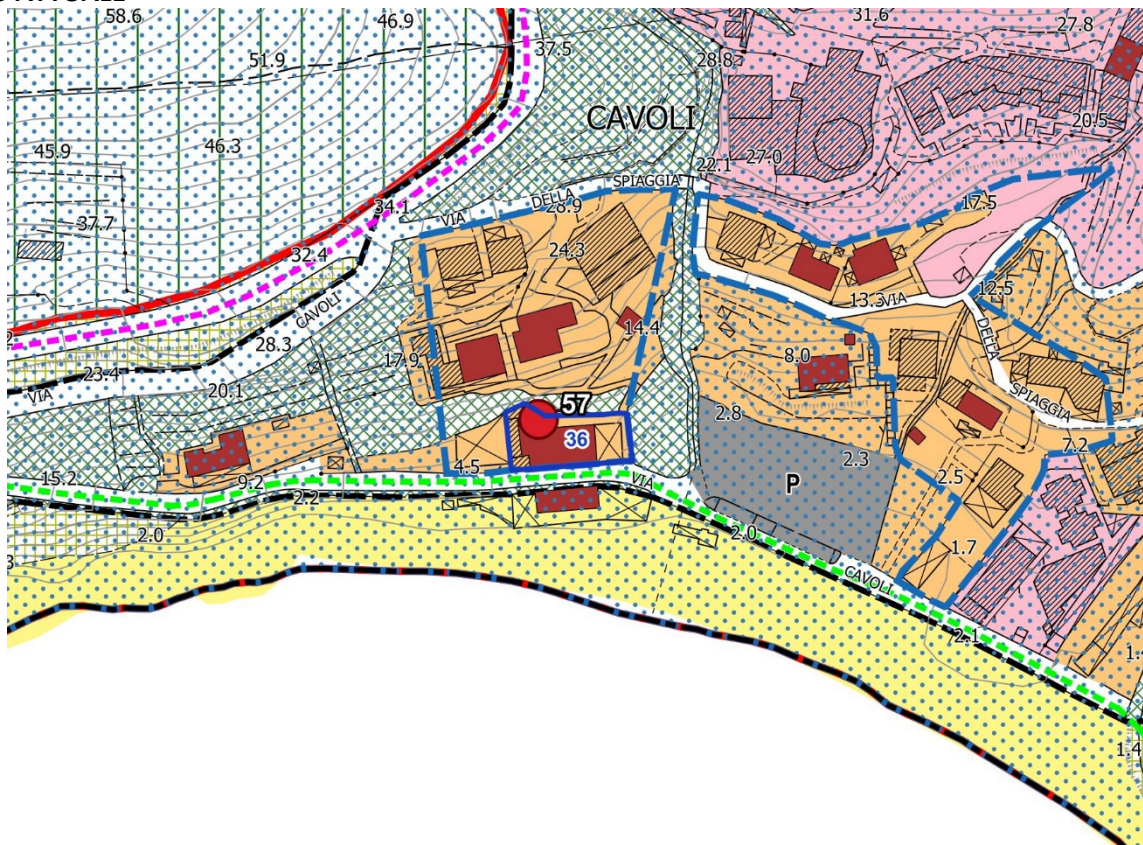


**STATO MODIFICATO**

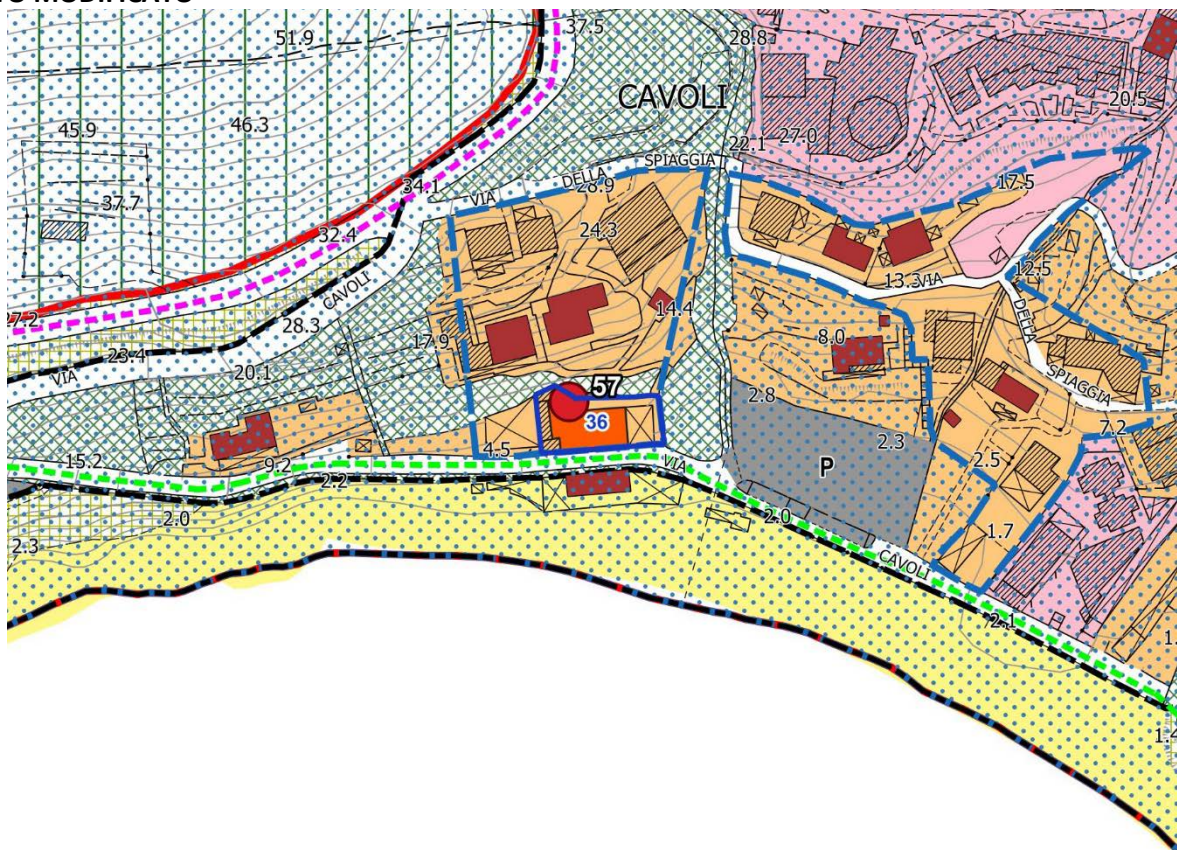
**RIPUBBLICAZIONE**



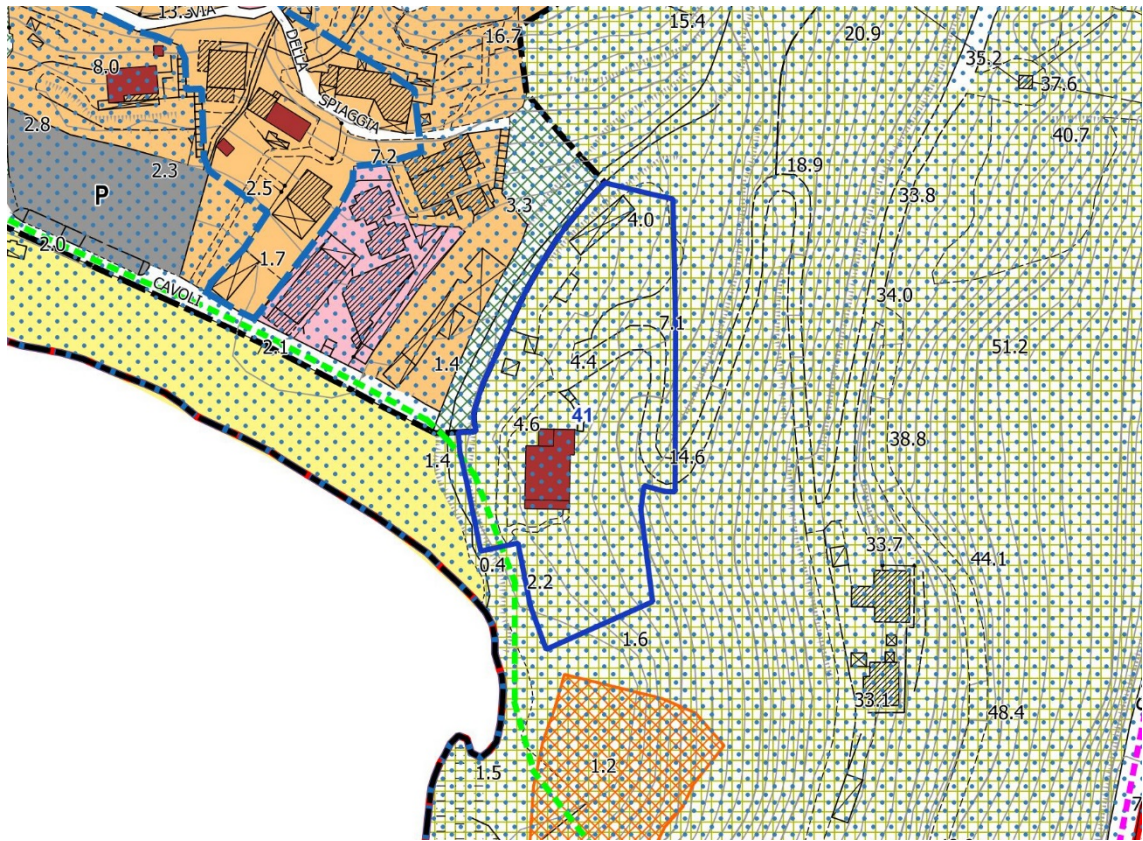
**STATO ATTUALE**



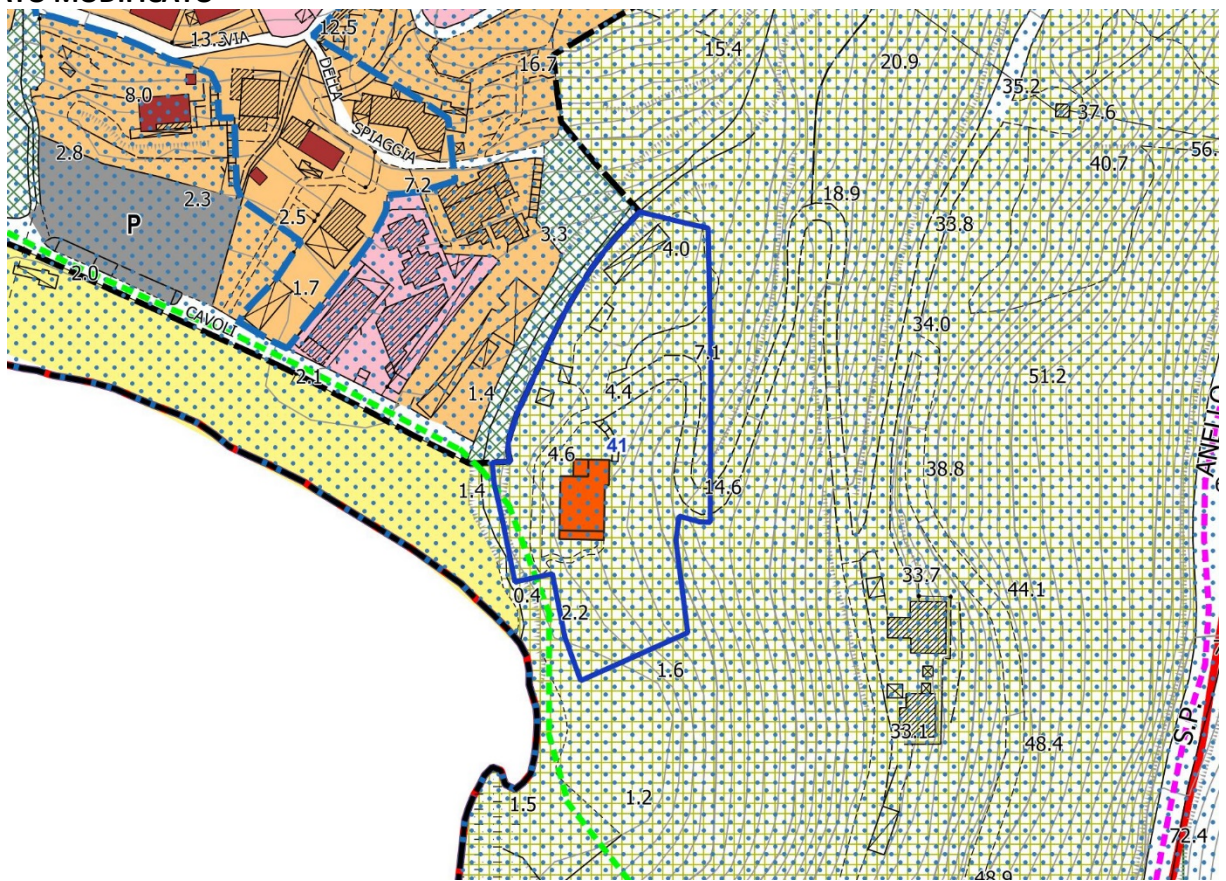
**STATO MODIFICATO**



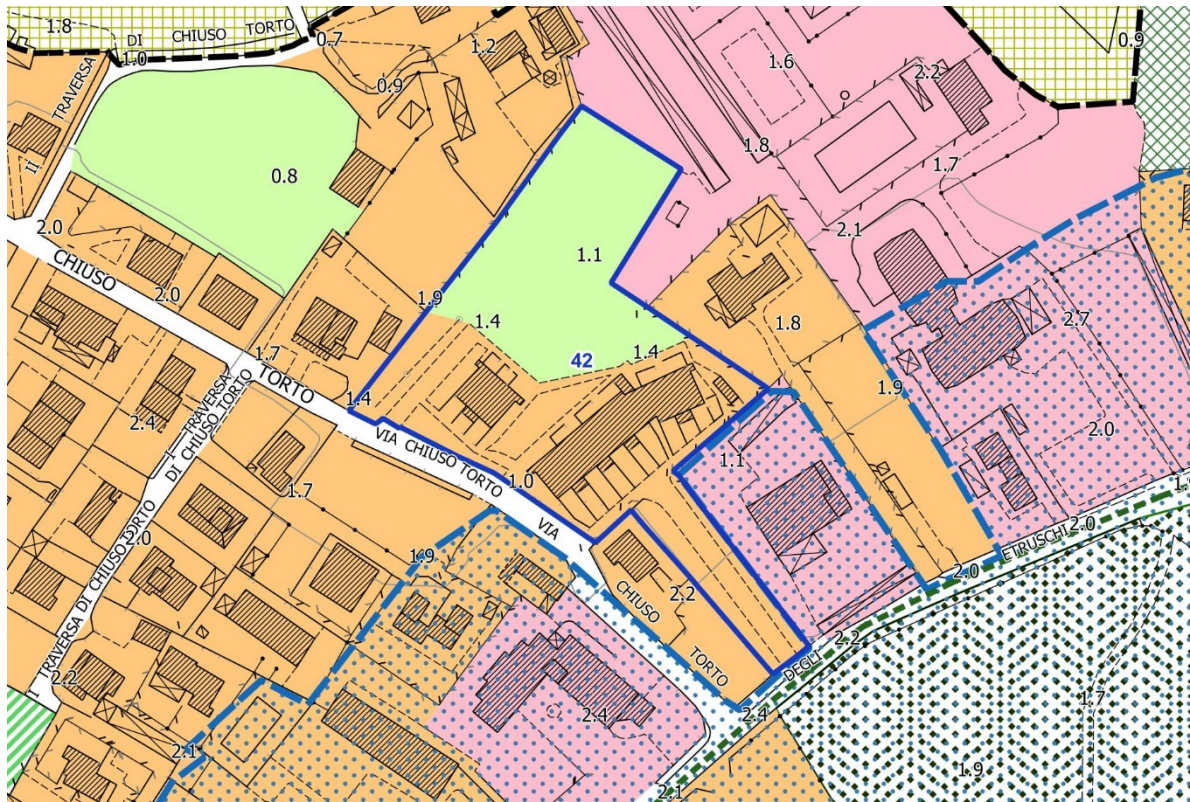
STATO ATTUALE



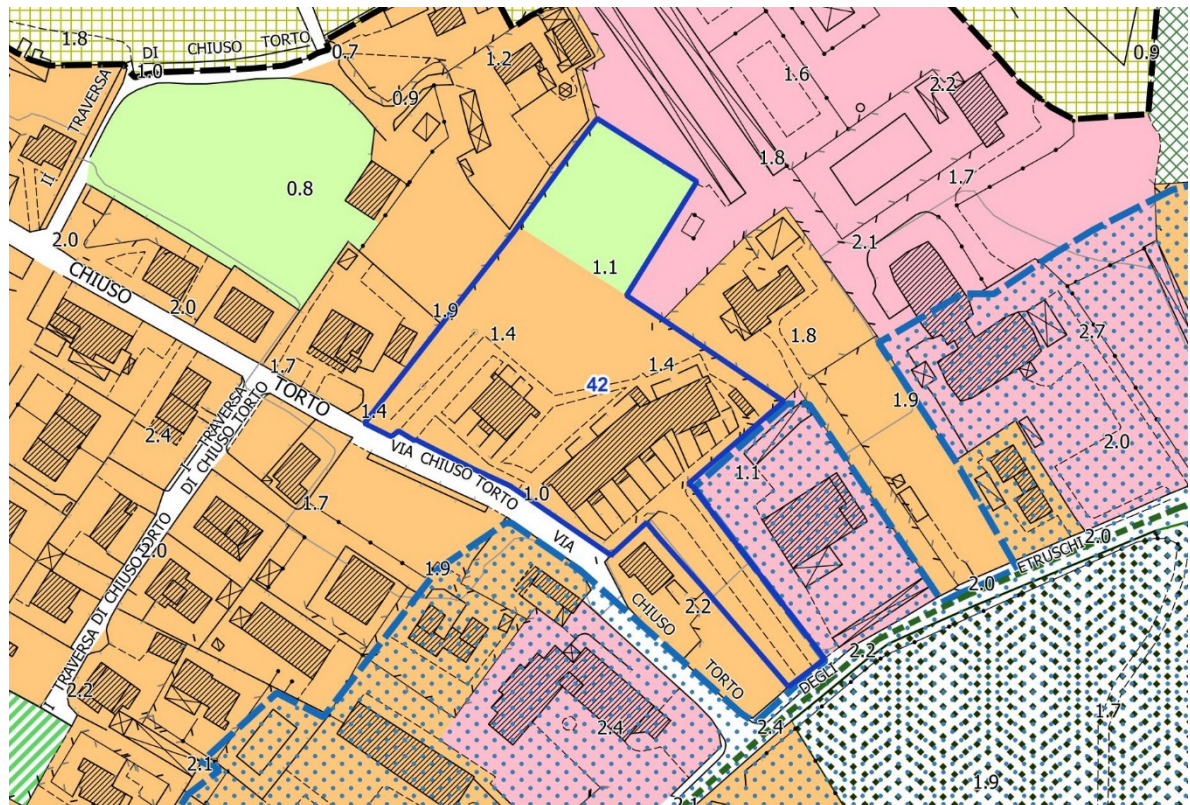
STATO MODIFICATO



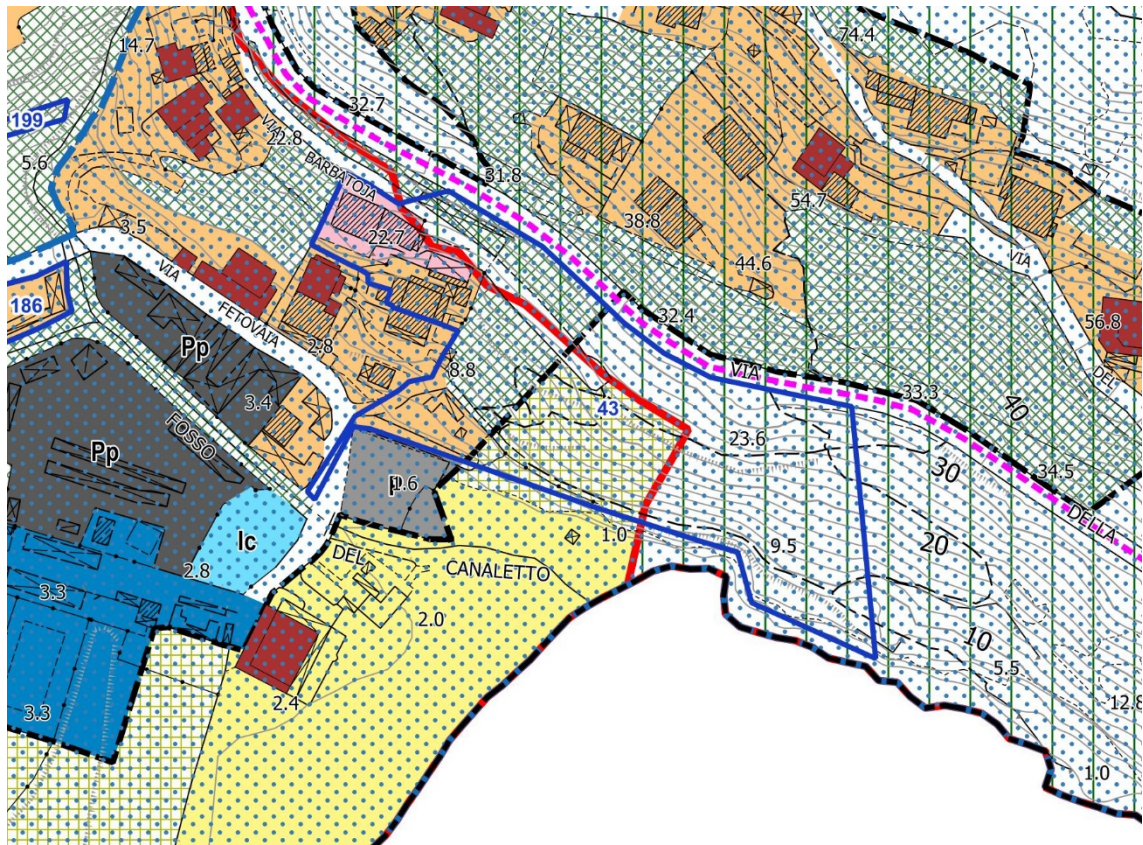
**STATO ATTUALE**



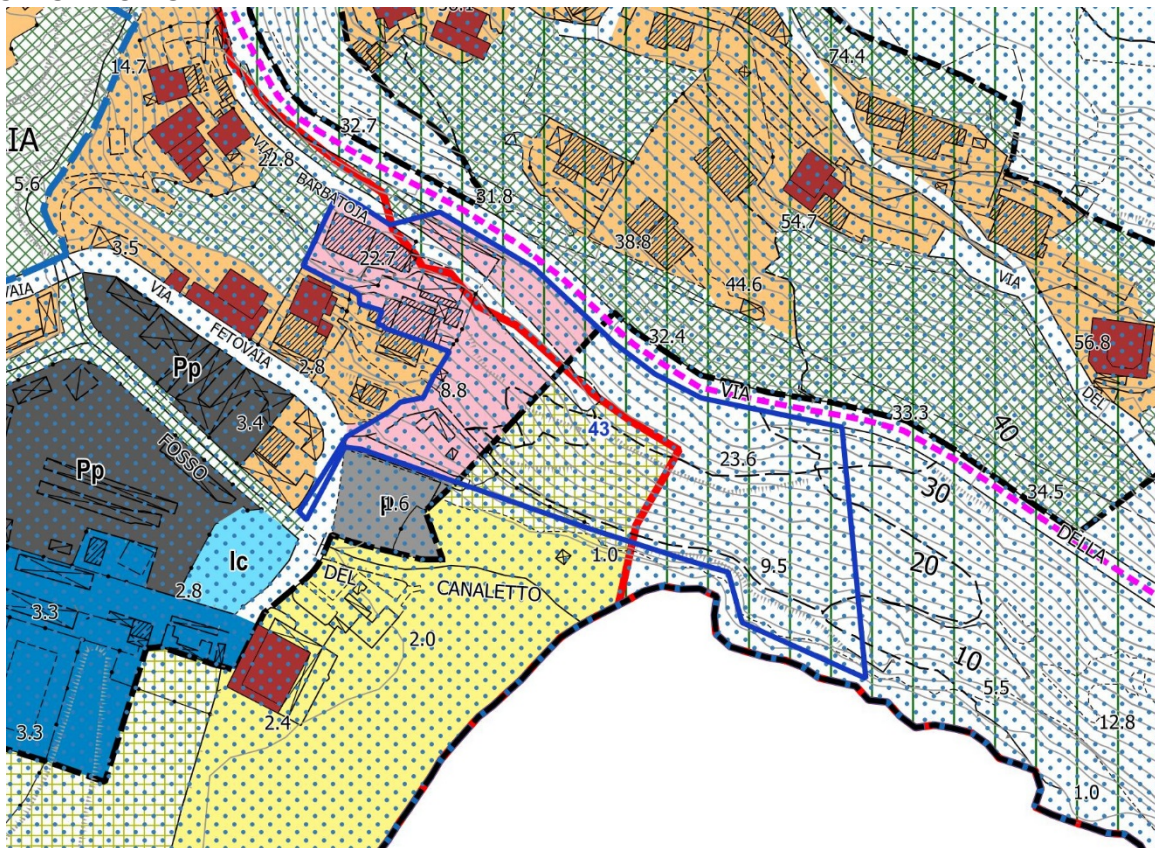
**STATO MODIFICATO**



STATO ATTUALE

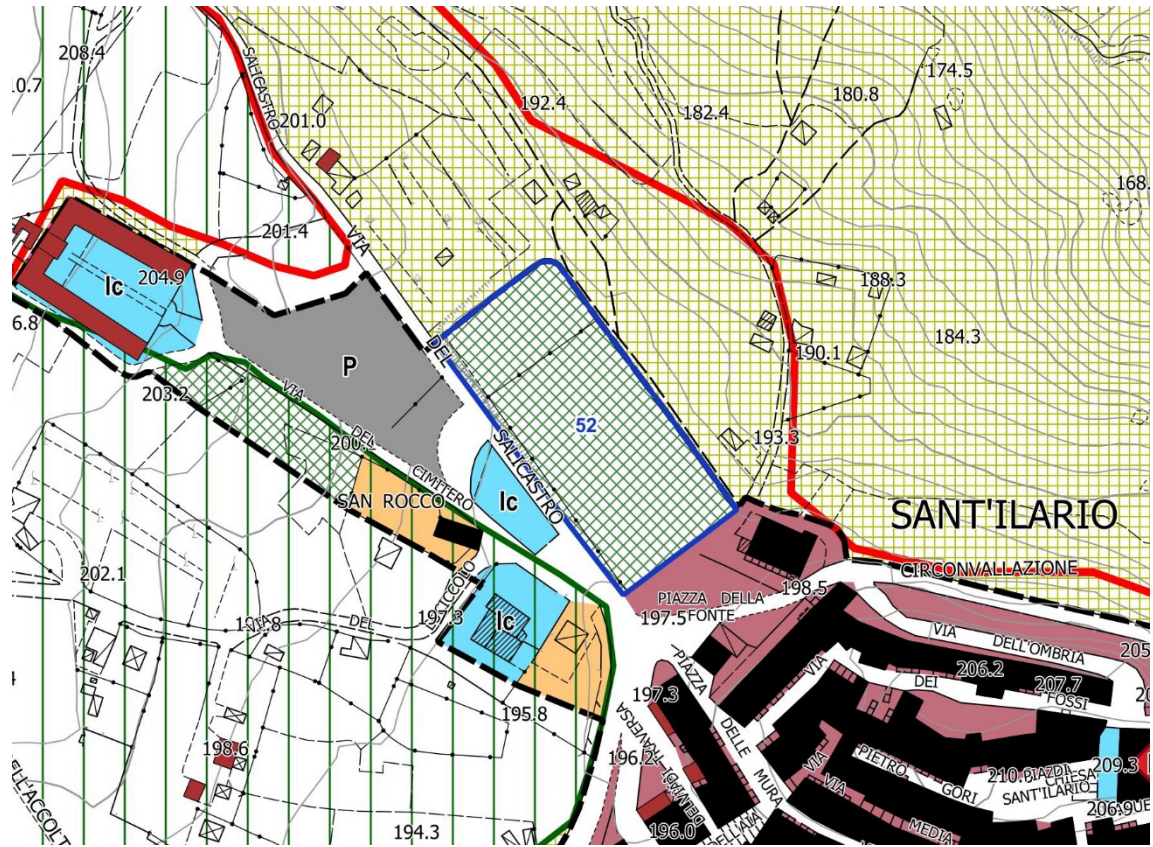


STATO MODIFICATO



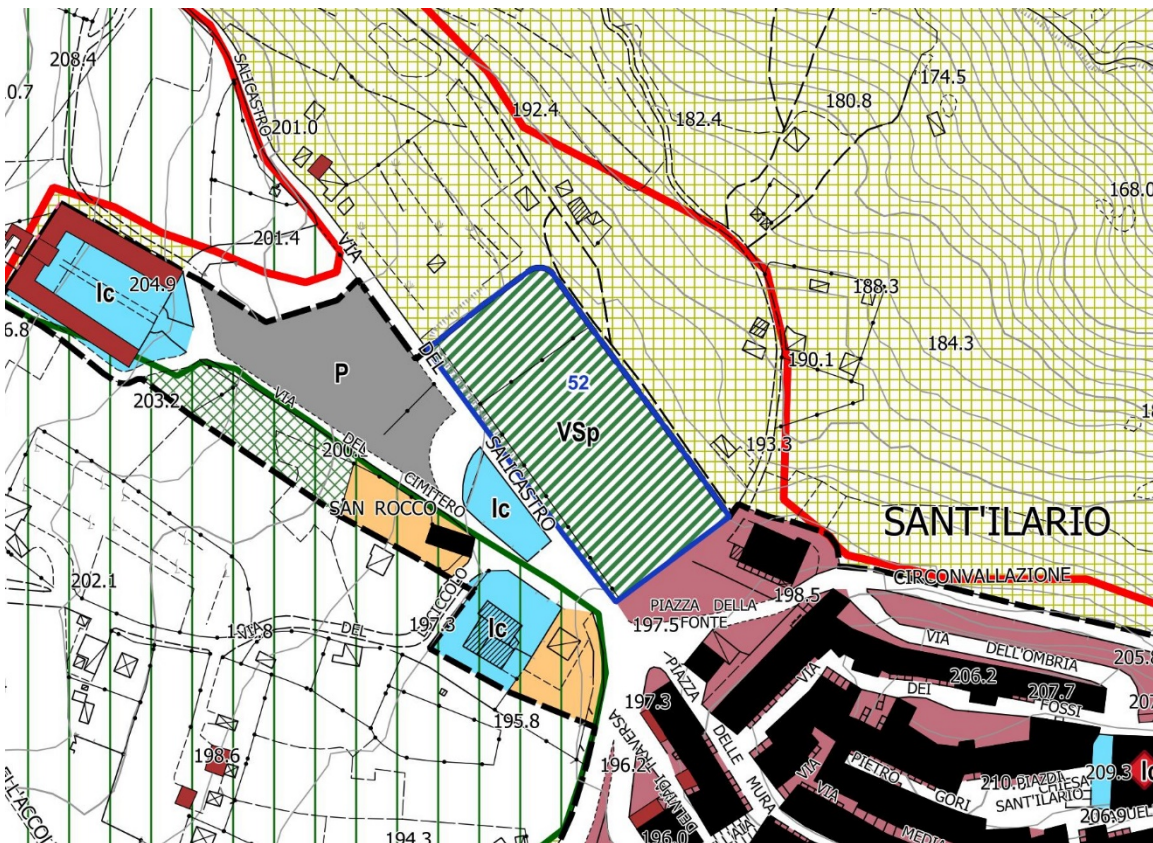


**STATO ATTUALE**

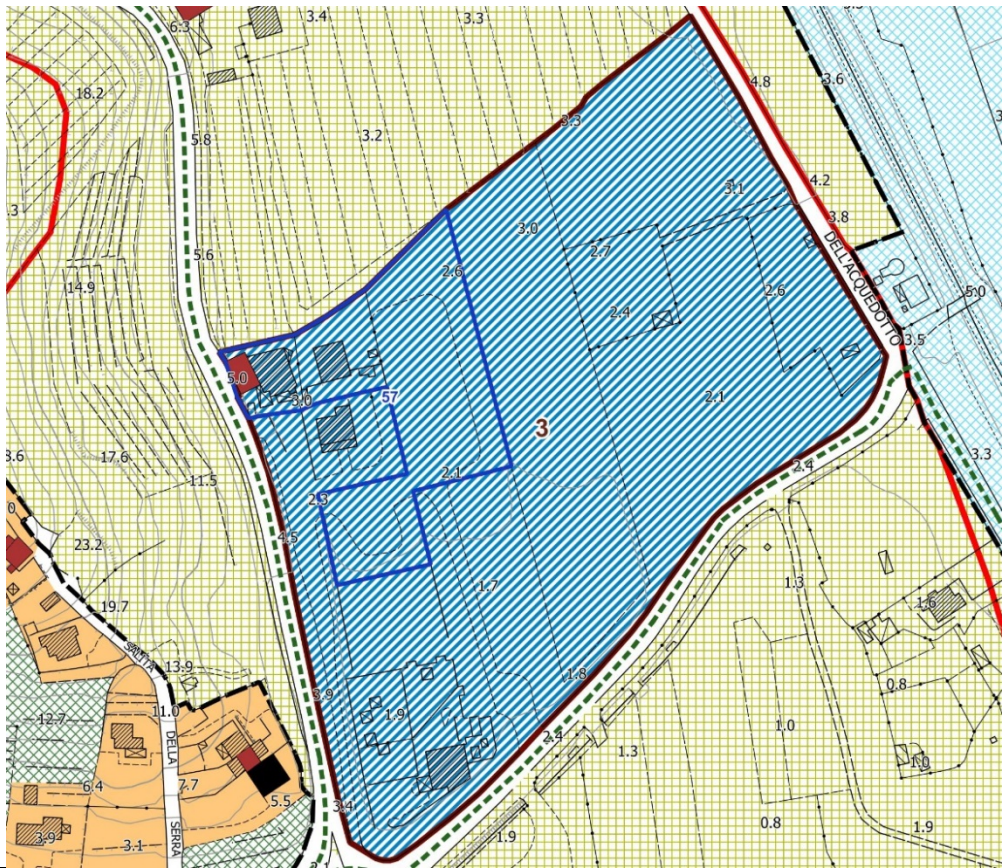


**STATO MODIFICATO**

**RIADOZIONE**

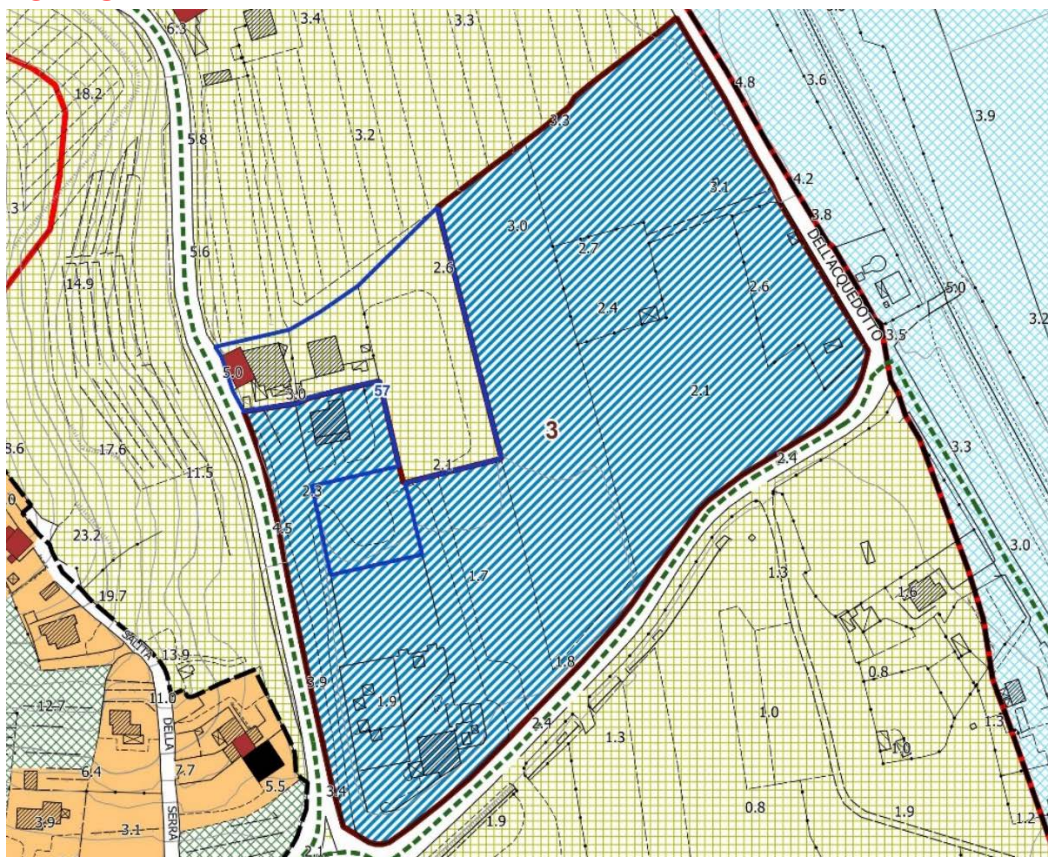


**STATO ATTUALE**



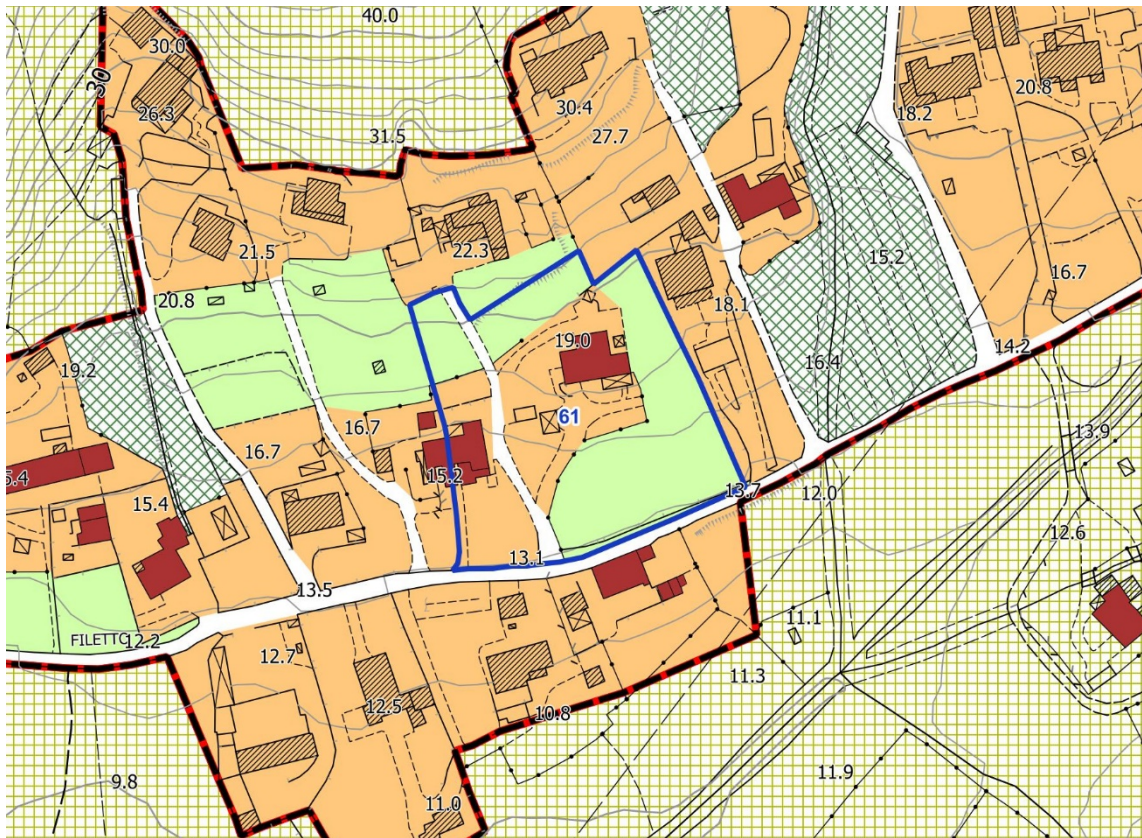
**STATO MODIFICATO**

**RIPUBBLICAZIONE**

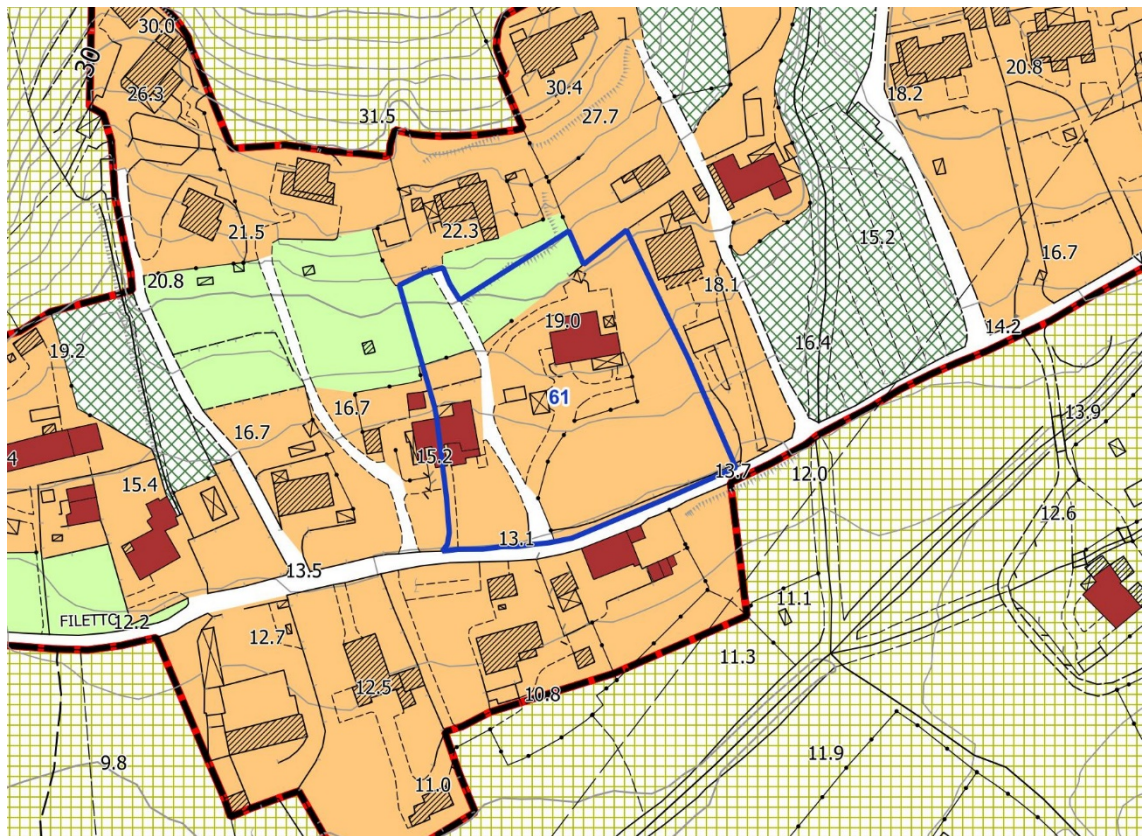




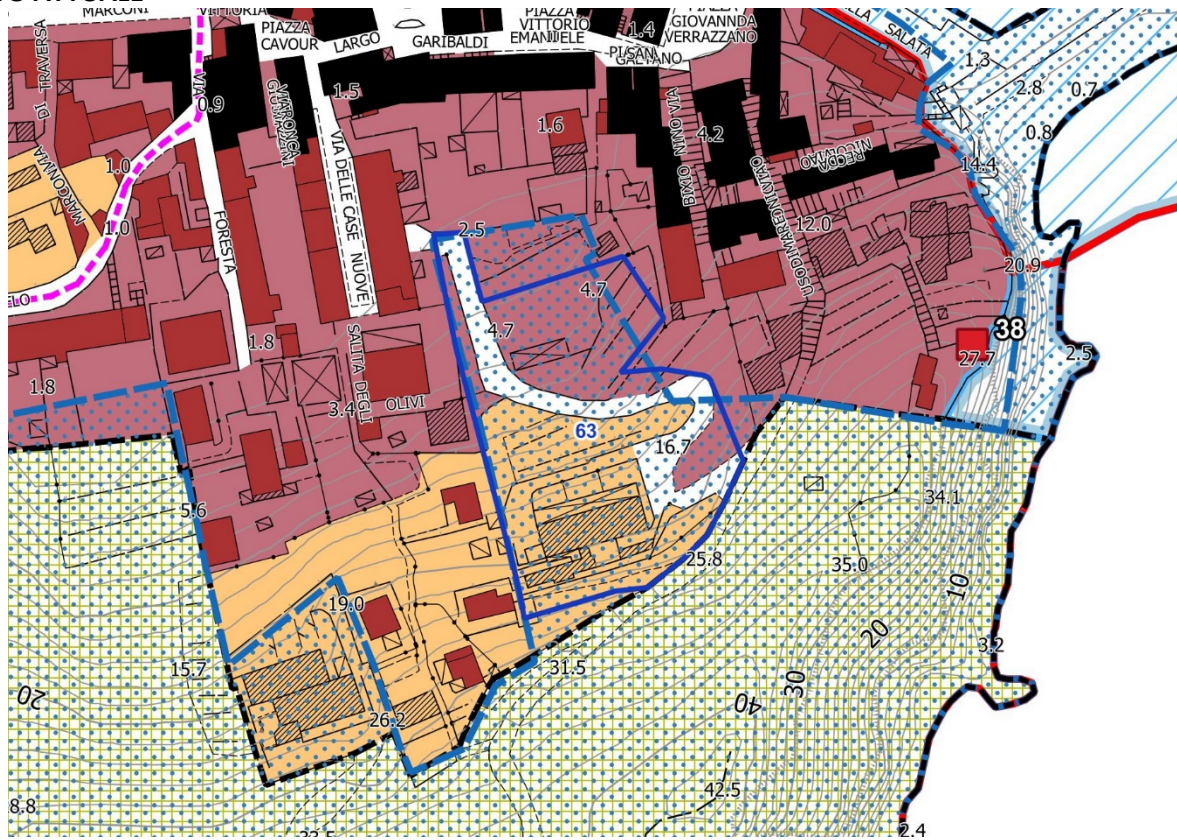
**STATO ATTUALE**



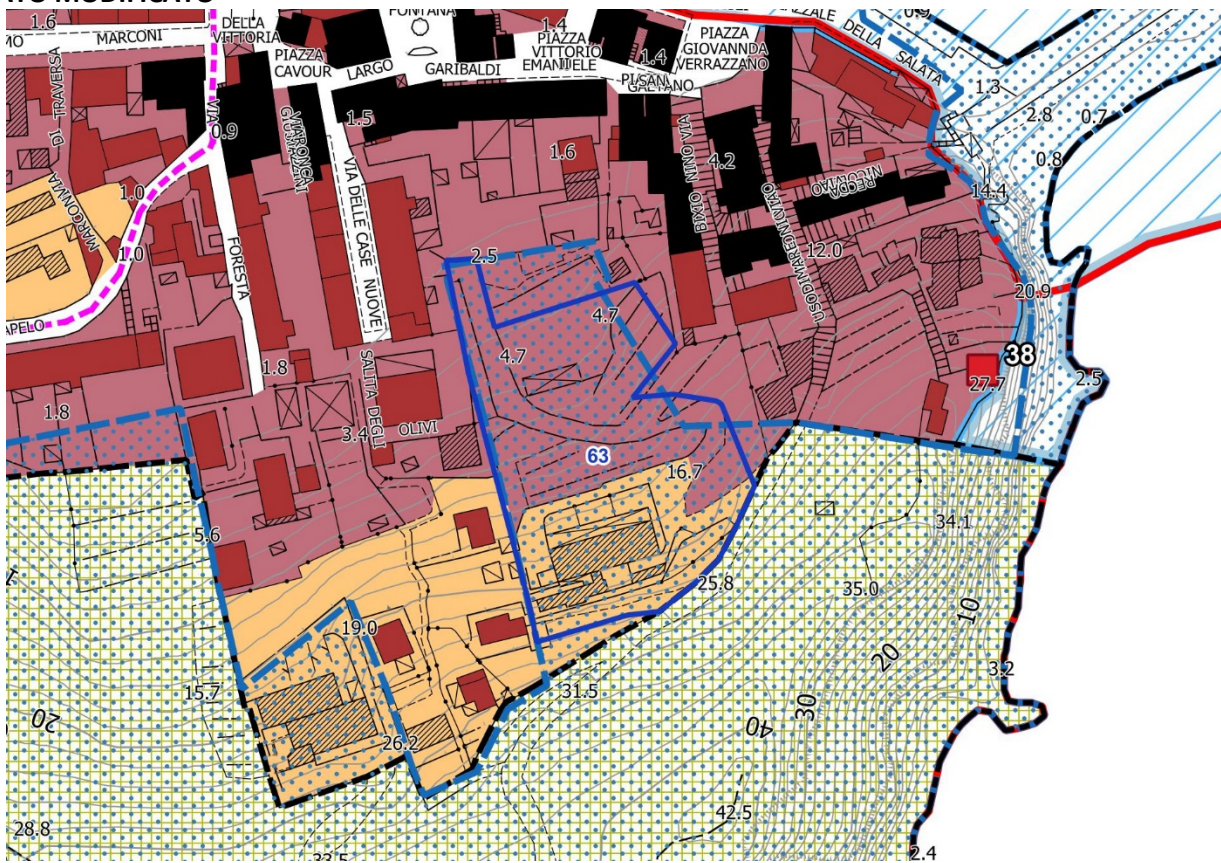
**STATO MODIFICATO**



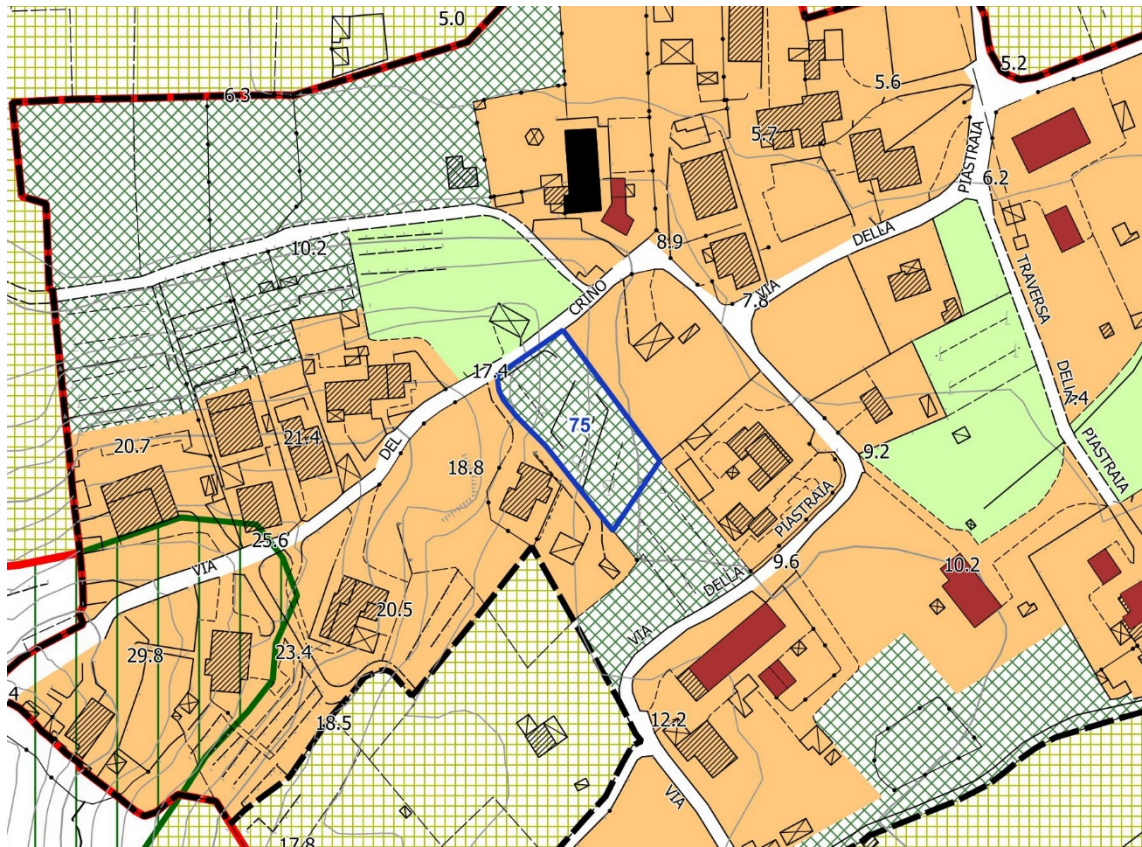
**STATO ATTUALE**



**STATO MODIFICATO**

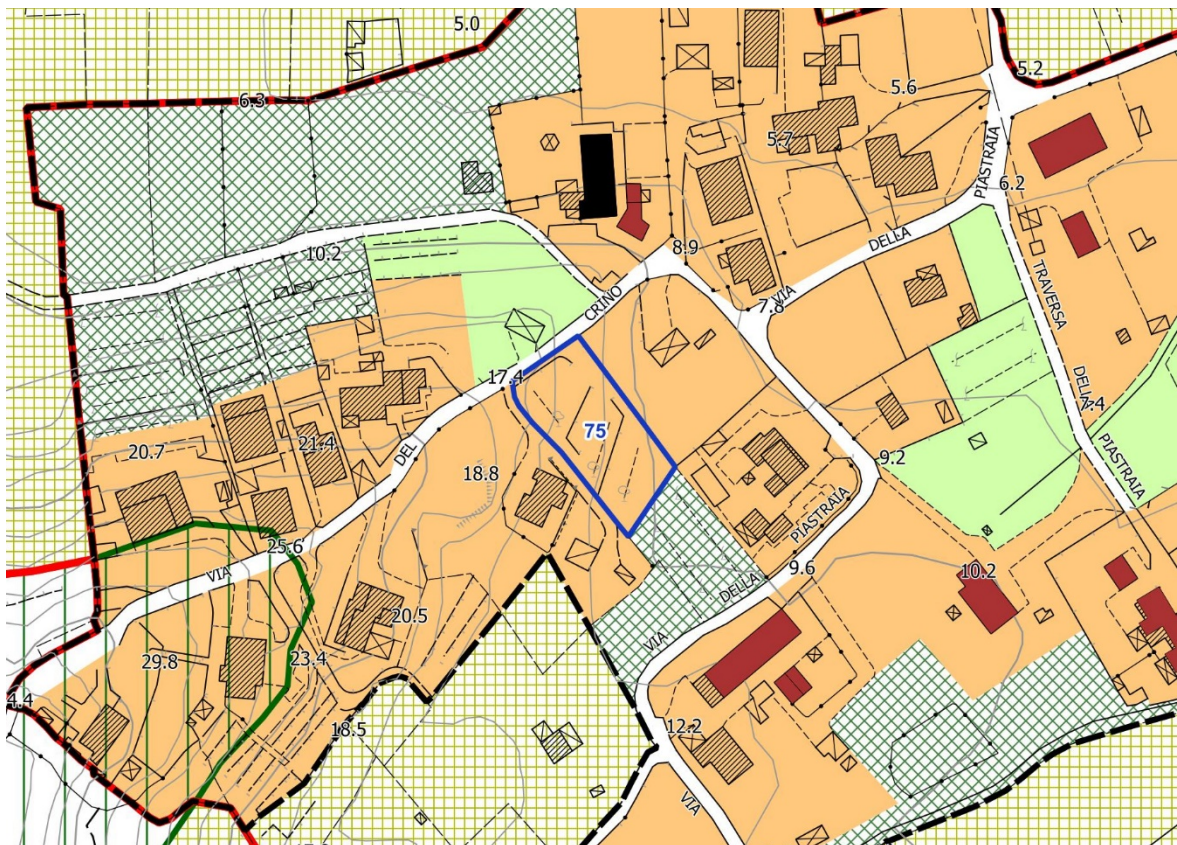


STATO ATTUALE

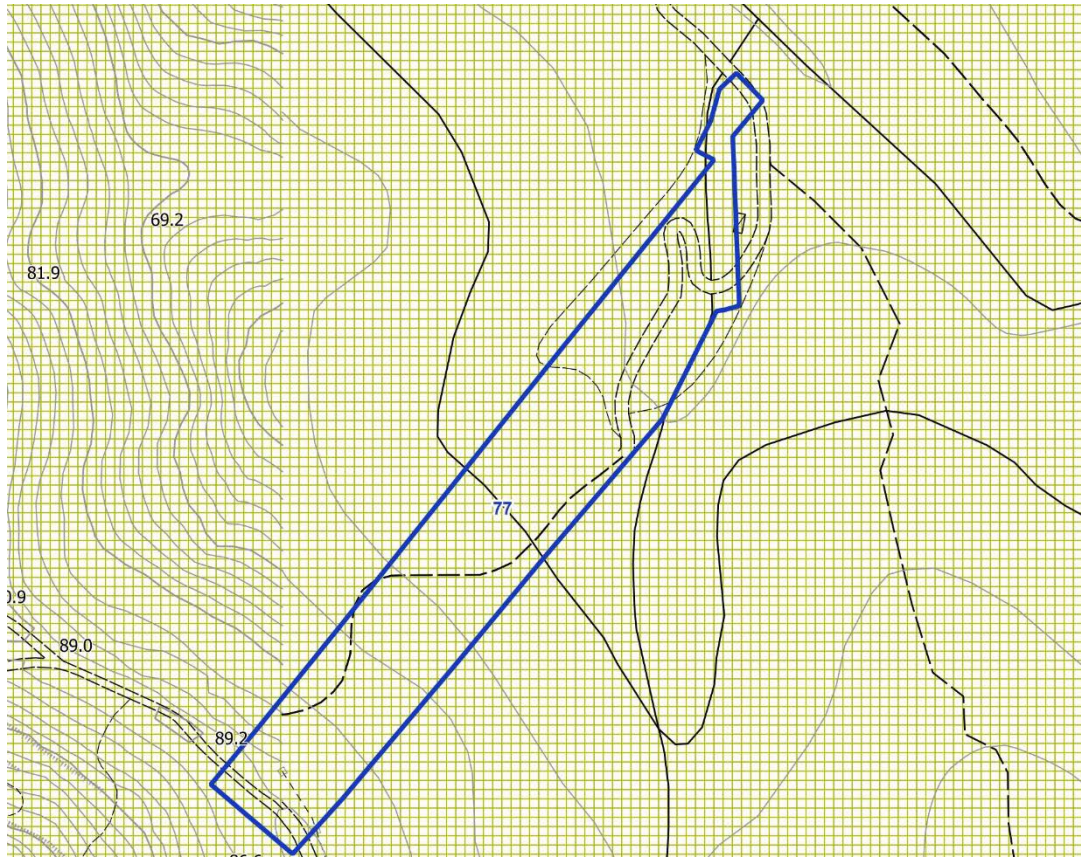


STATO MODIFICATO

**RIADOZIONE**

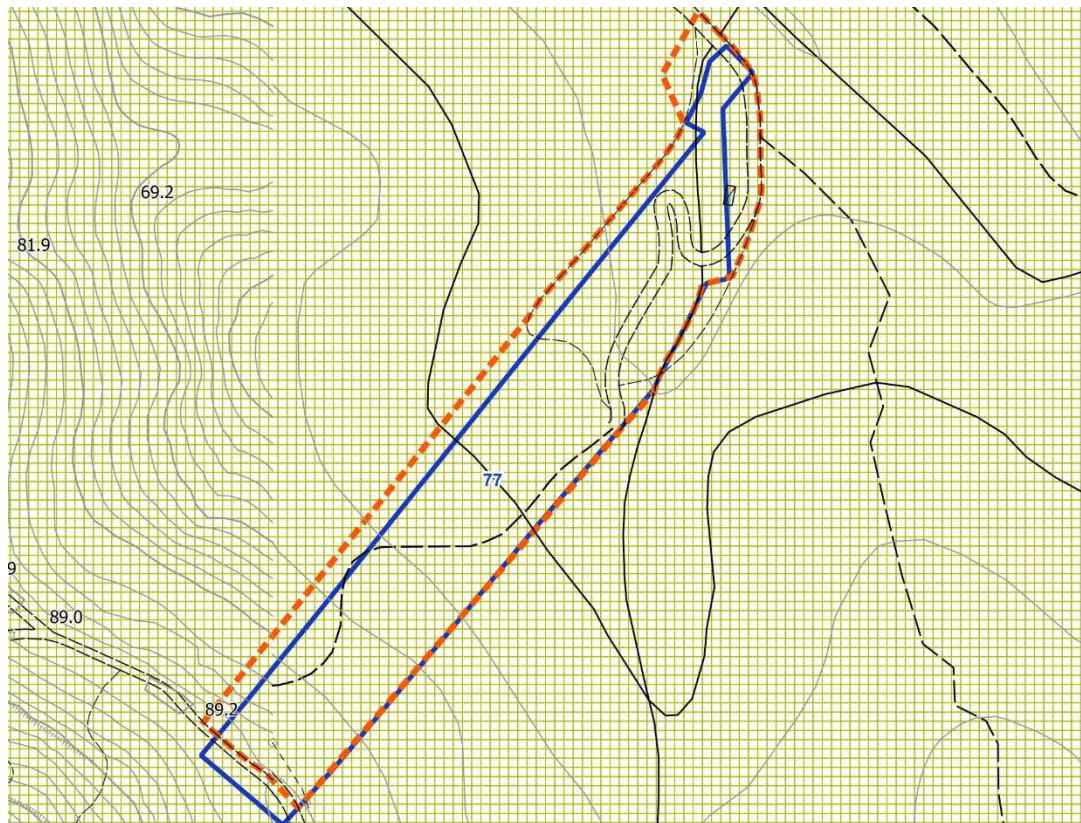


**STATO ATTUALE**



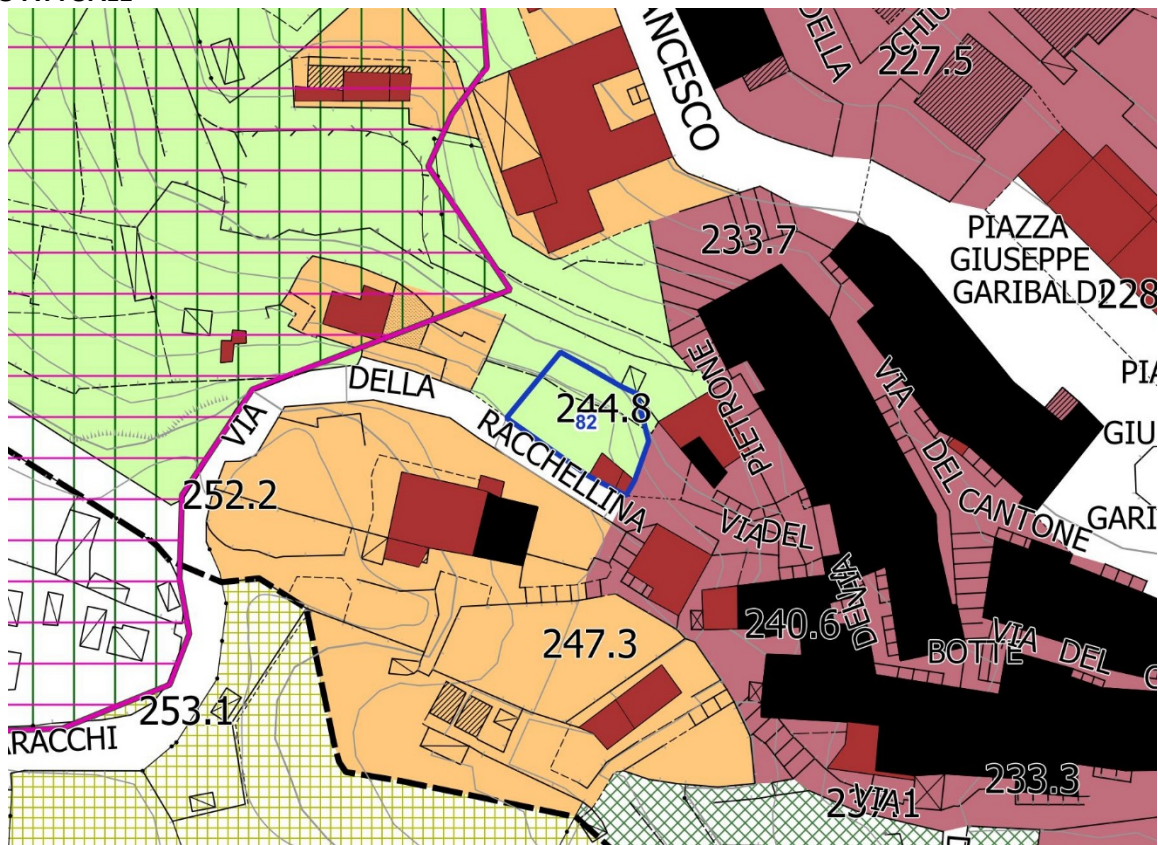
**STATO MODIFICATO**

**RIPUBBLICAZIONE**

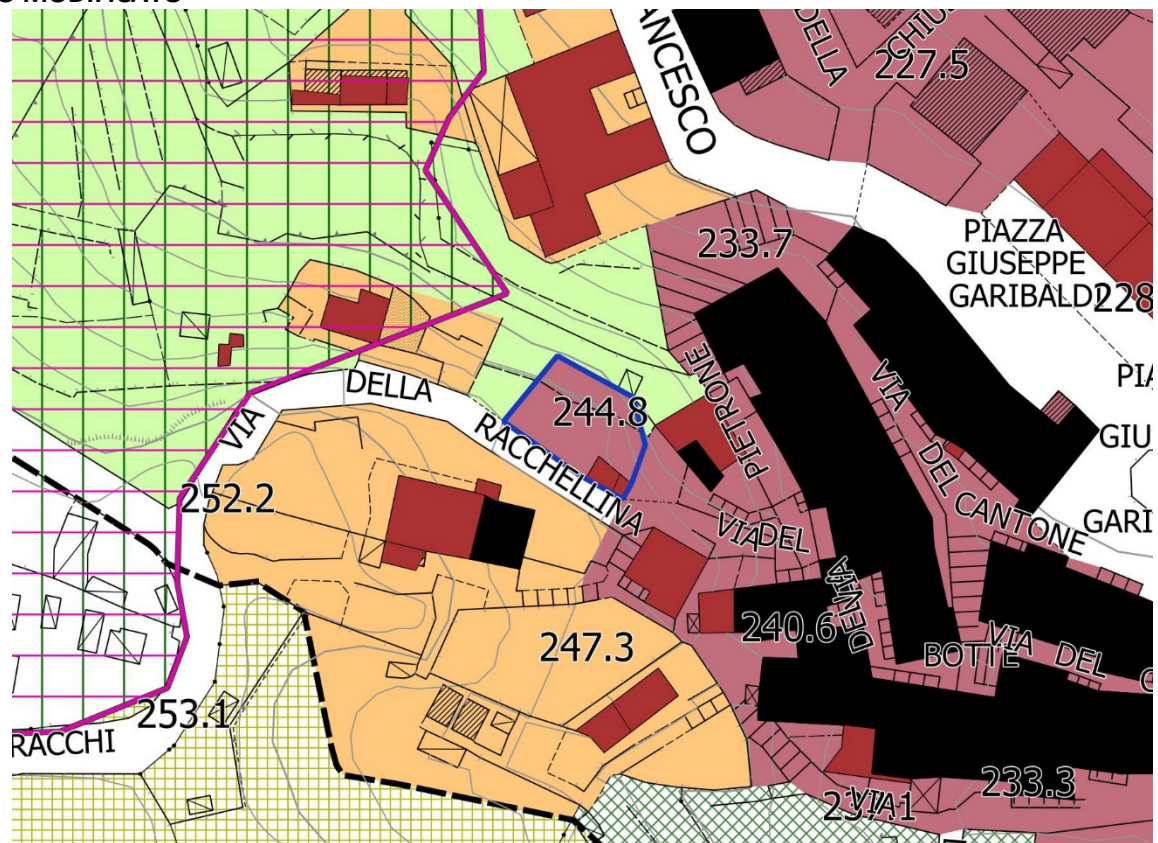




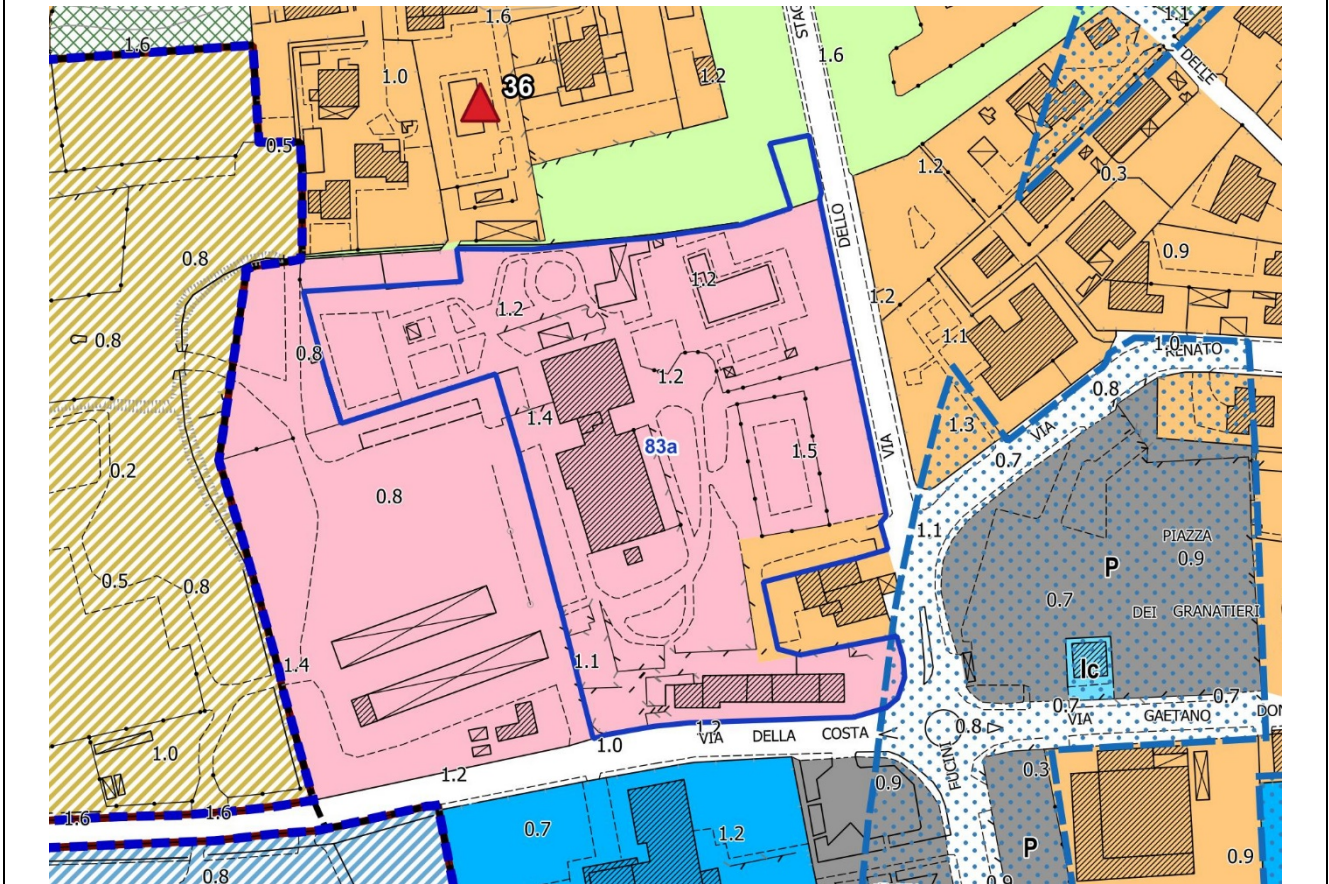
STATO ATTUALE



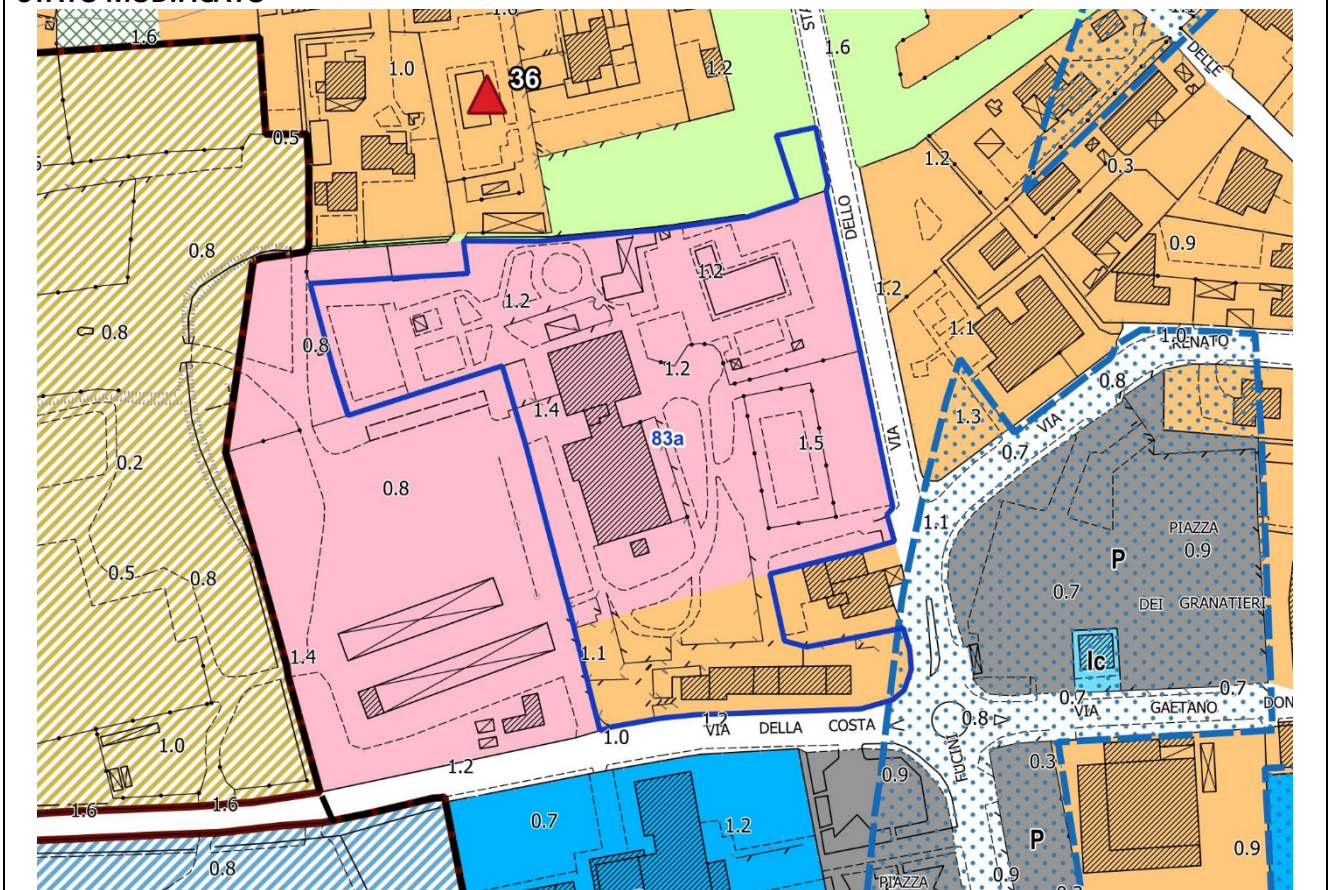
STATO MODIFICATO



**STATO ATTUALE**



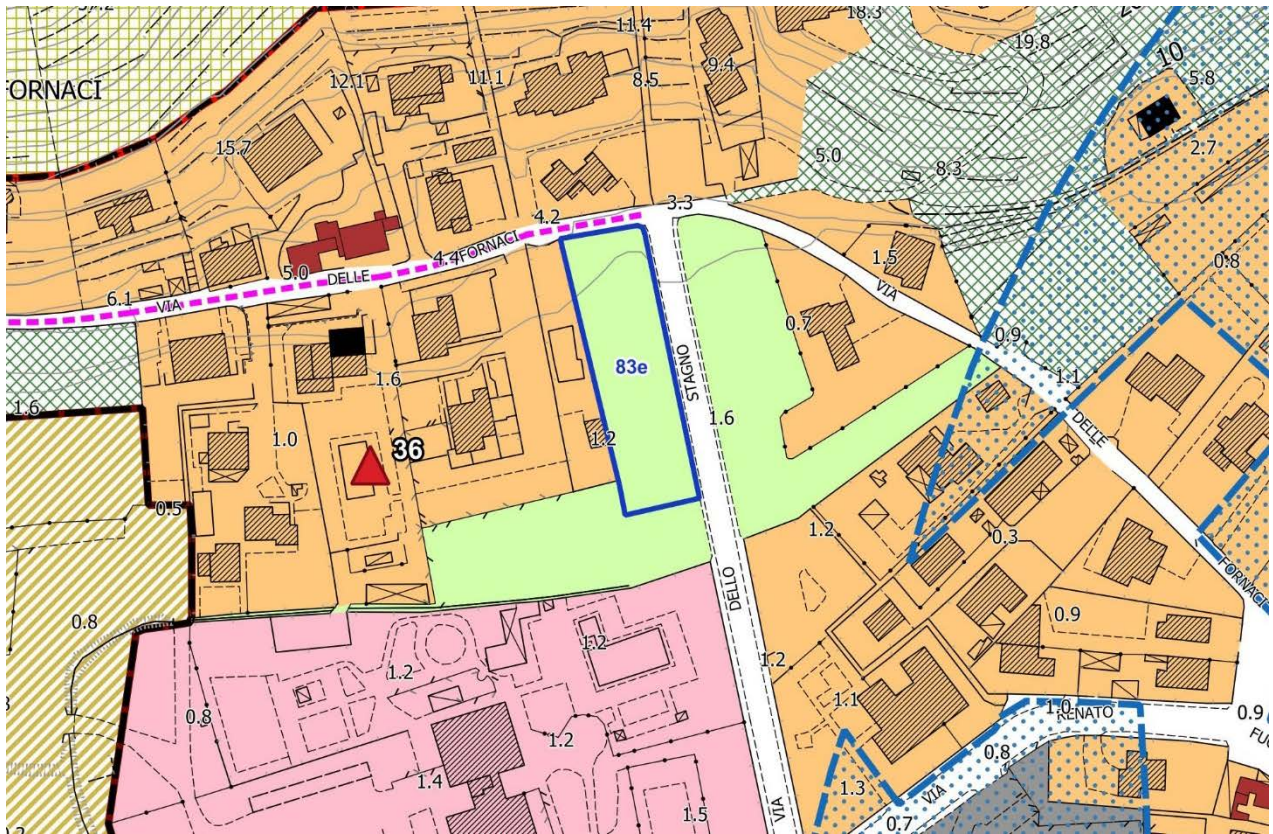
**STATO MODIFICATO**





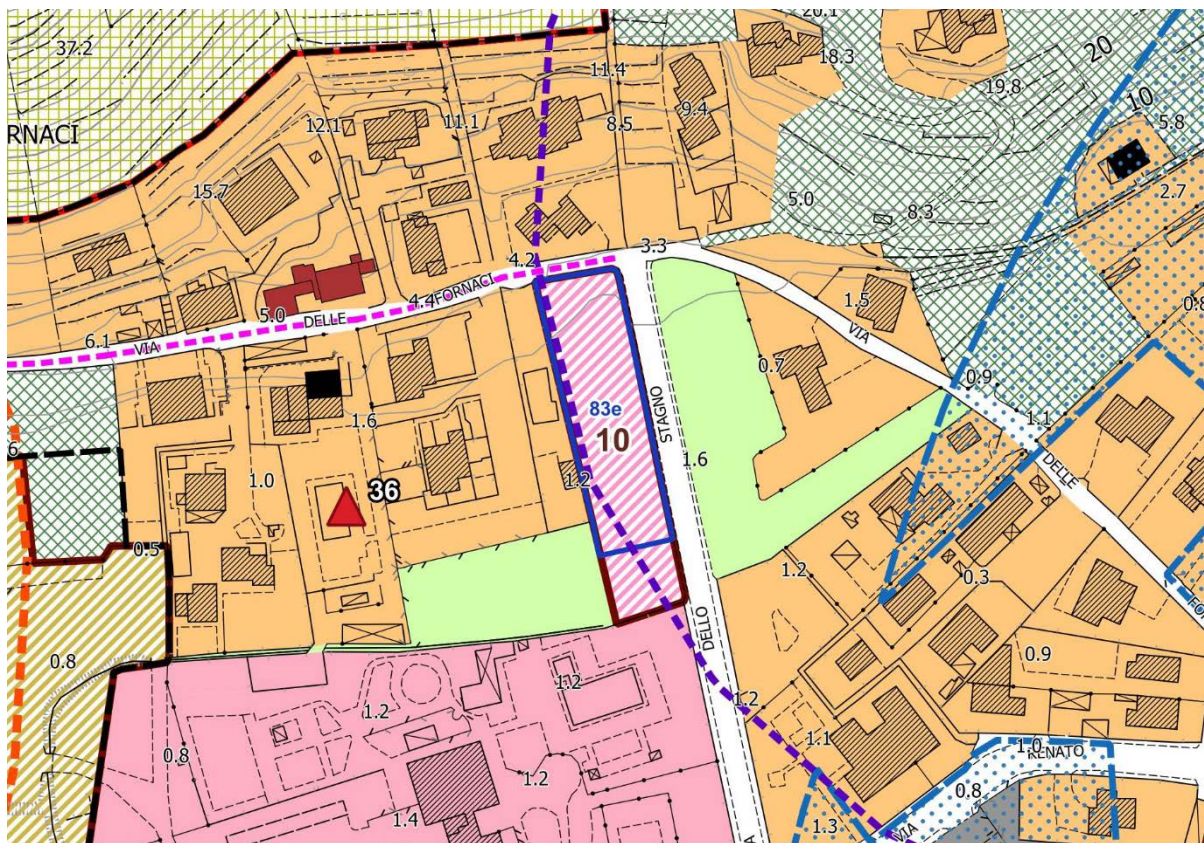


**STATO ATTUALE**

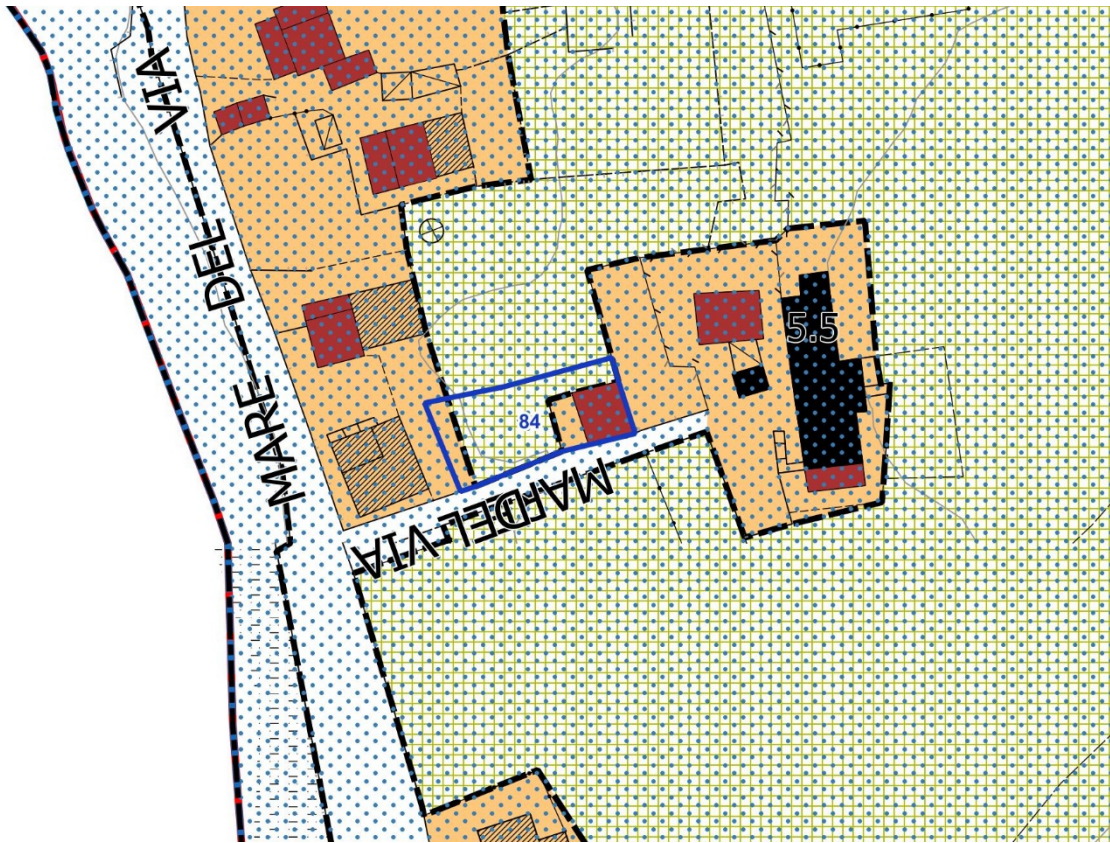


**STATO MODIFICATO**

**RIADDOZIONE**

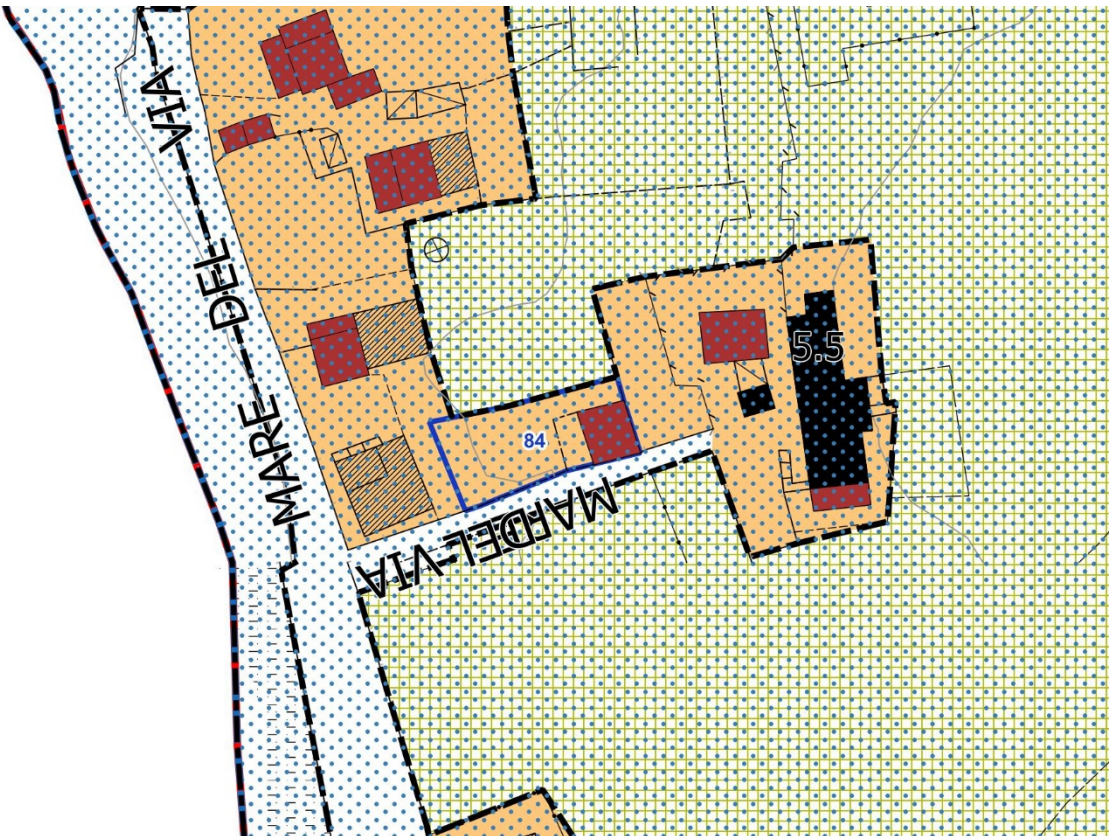


STATO ATTUALE

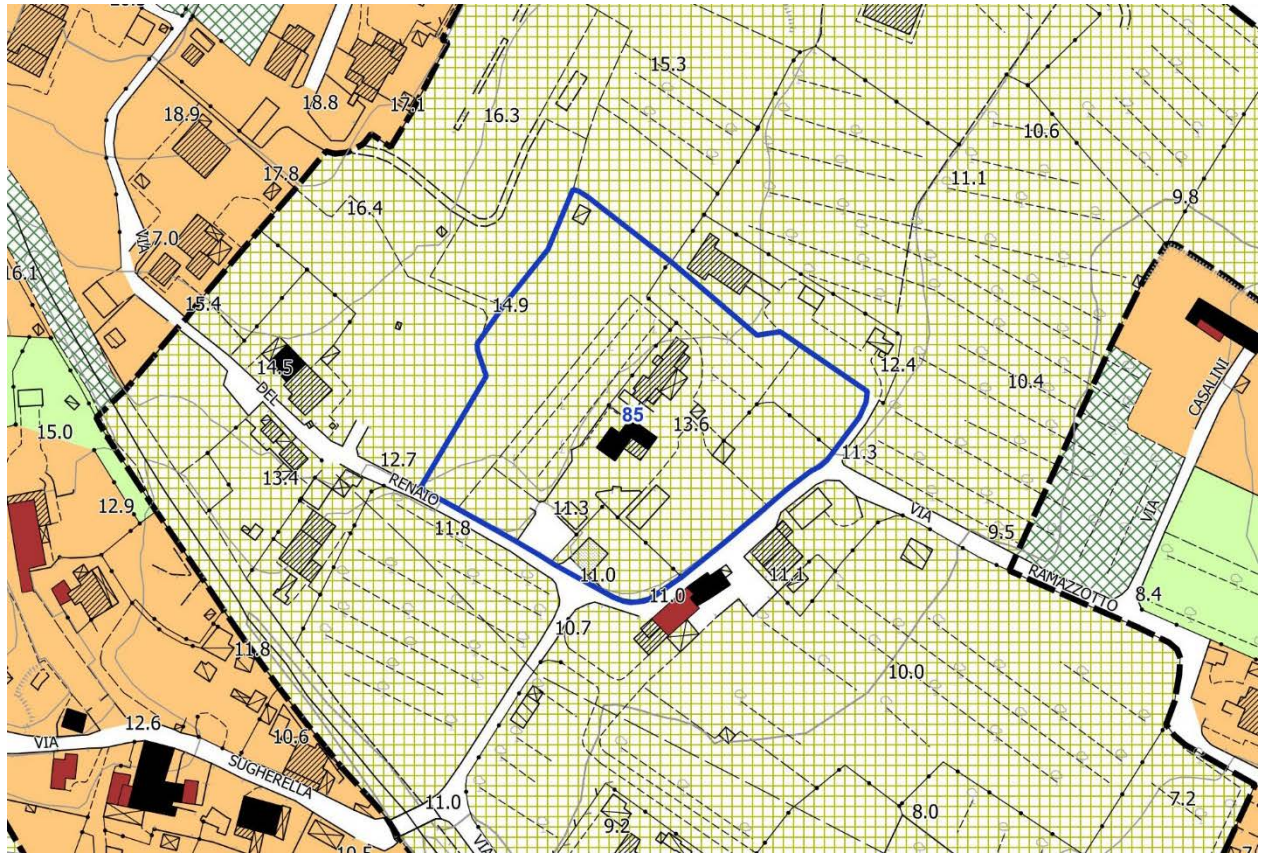


STATO MODIFICATO

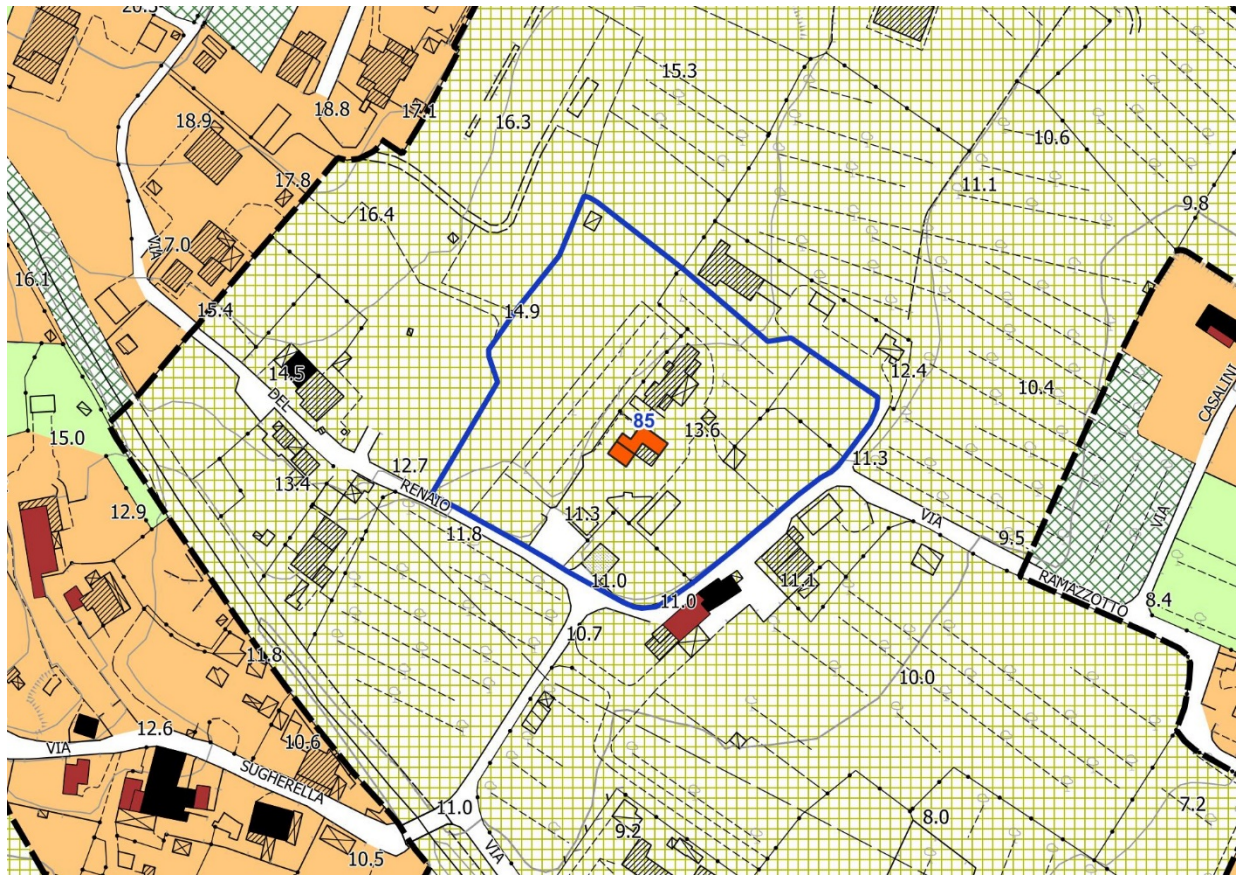
**RIPUBBLICAZIONE**



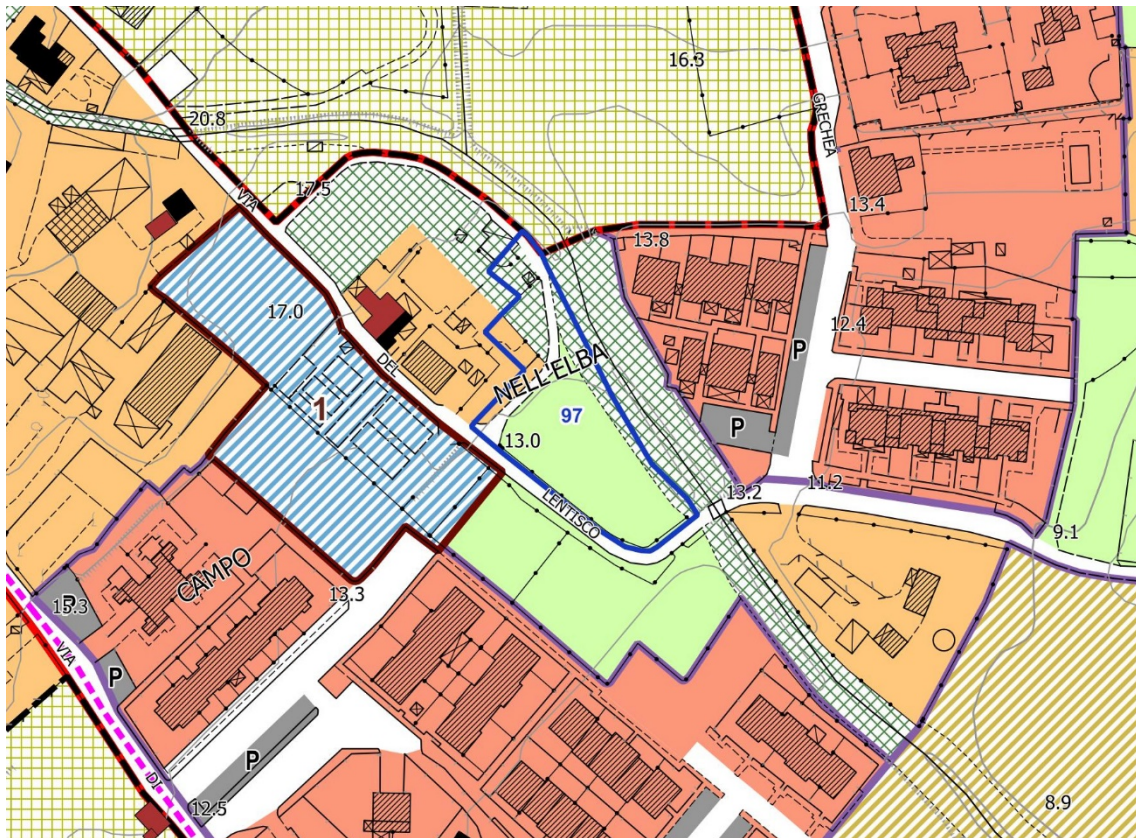
**STATO ATTUALE**



**STATO MODIFICATO**

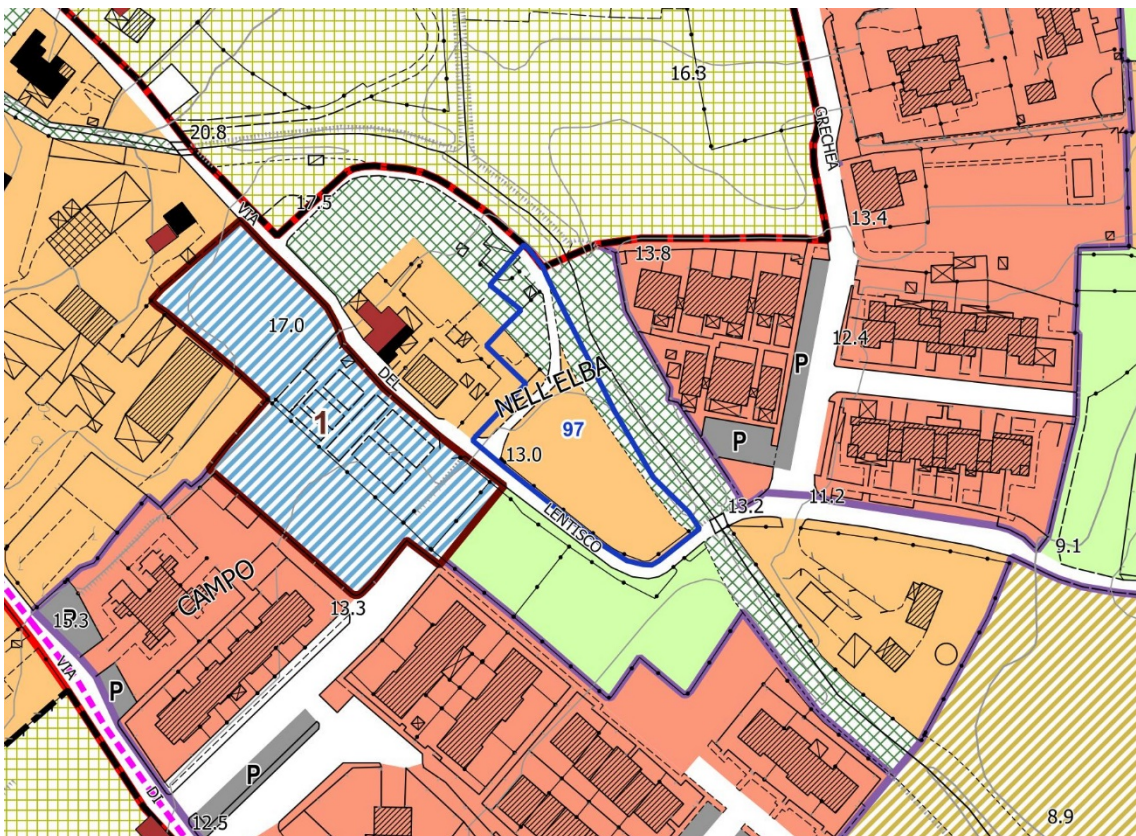


STATO ATTUALE



STATO MODIFICATO

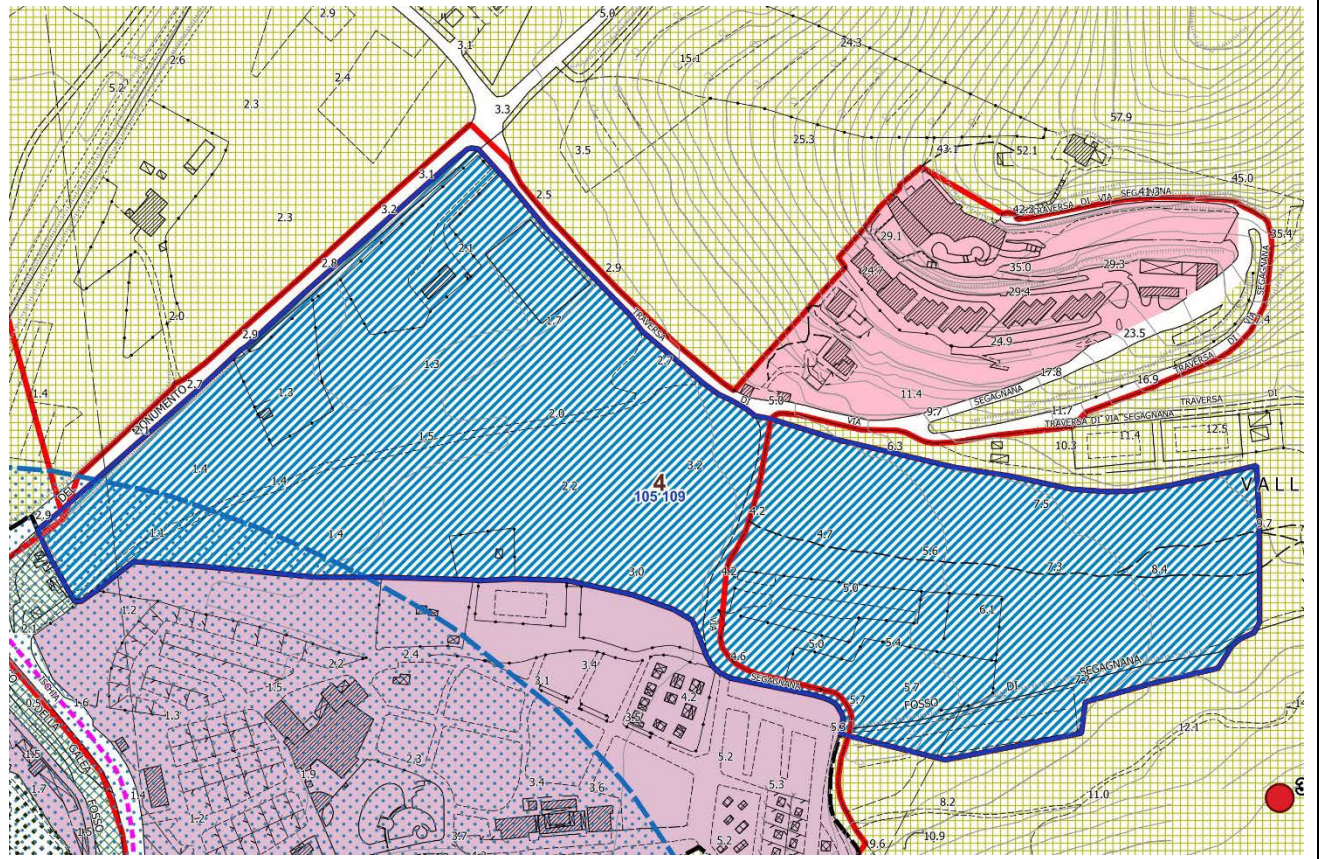
RIADOZIONE



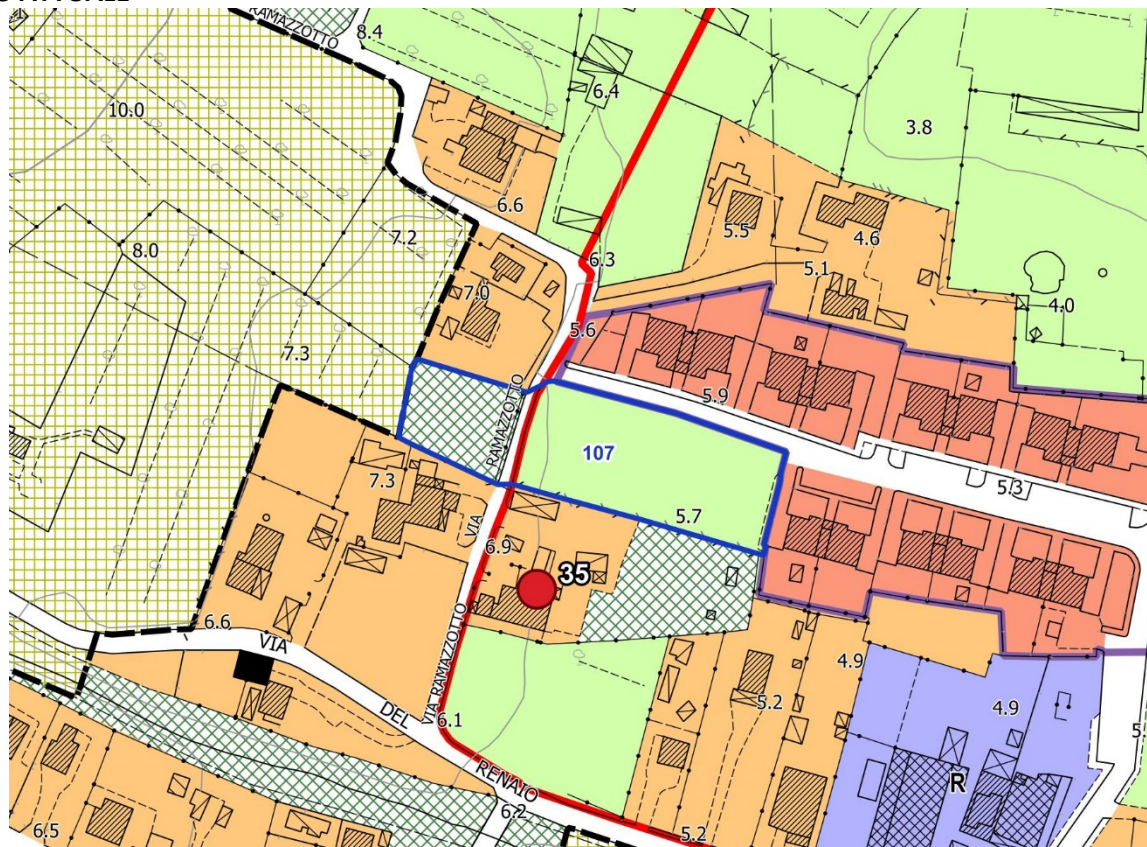
OSSERVAZIONE n°105 prot. 0003264 del 06/03/2020  
OSSERVAZIONE n°112 prot. 0003282 del 06/03/2020  
OSSERVAZIONE n°190 prot. 0003480 del 09/03/2020

Richiedente: Legambiente  
Carcano Marco  
Nannini Marco

**STATO ATTUALE**

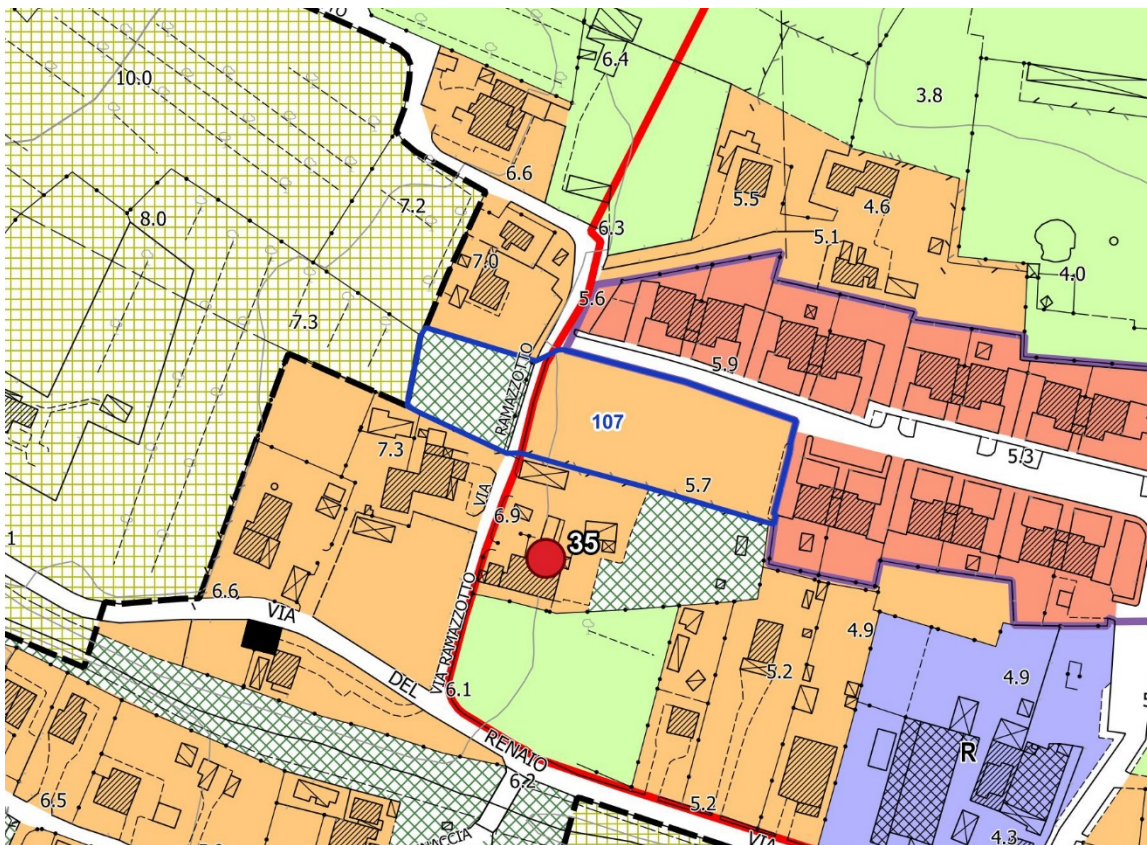


STATO ATTUALE

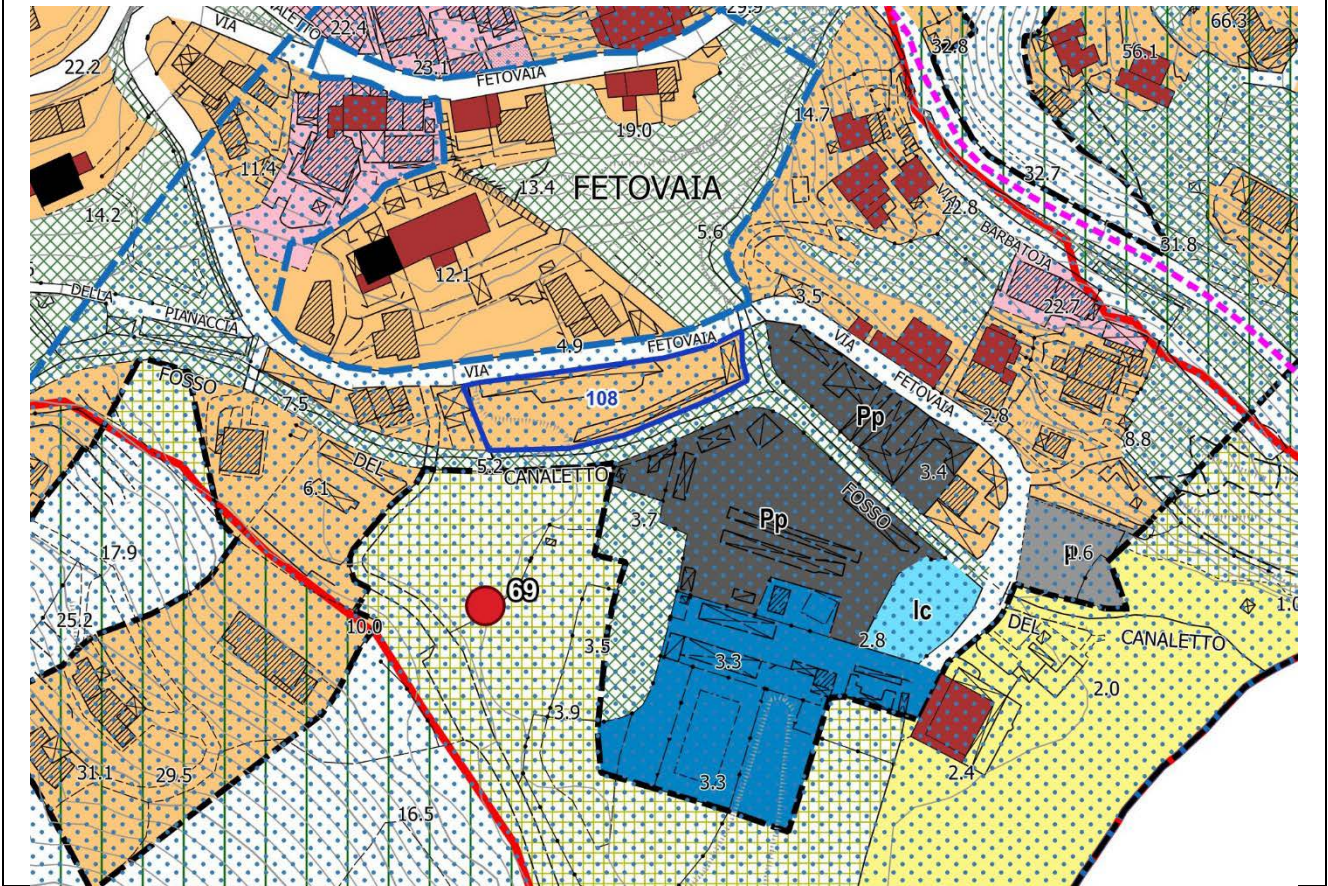


STATO MODIFICATO

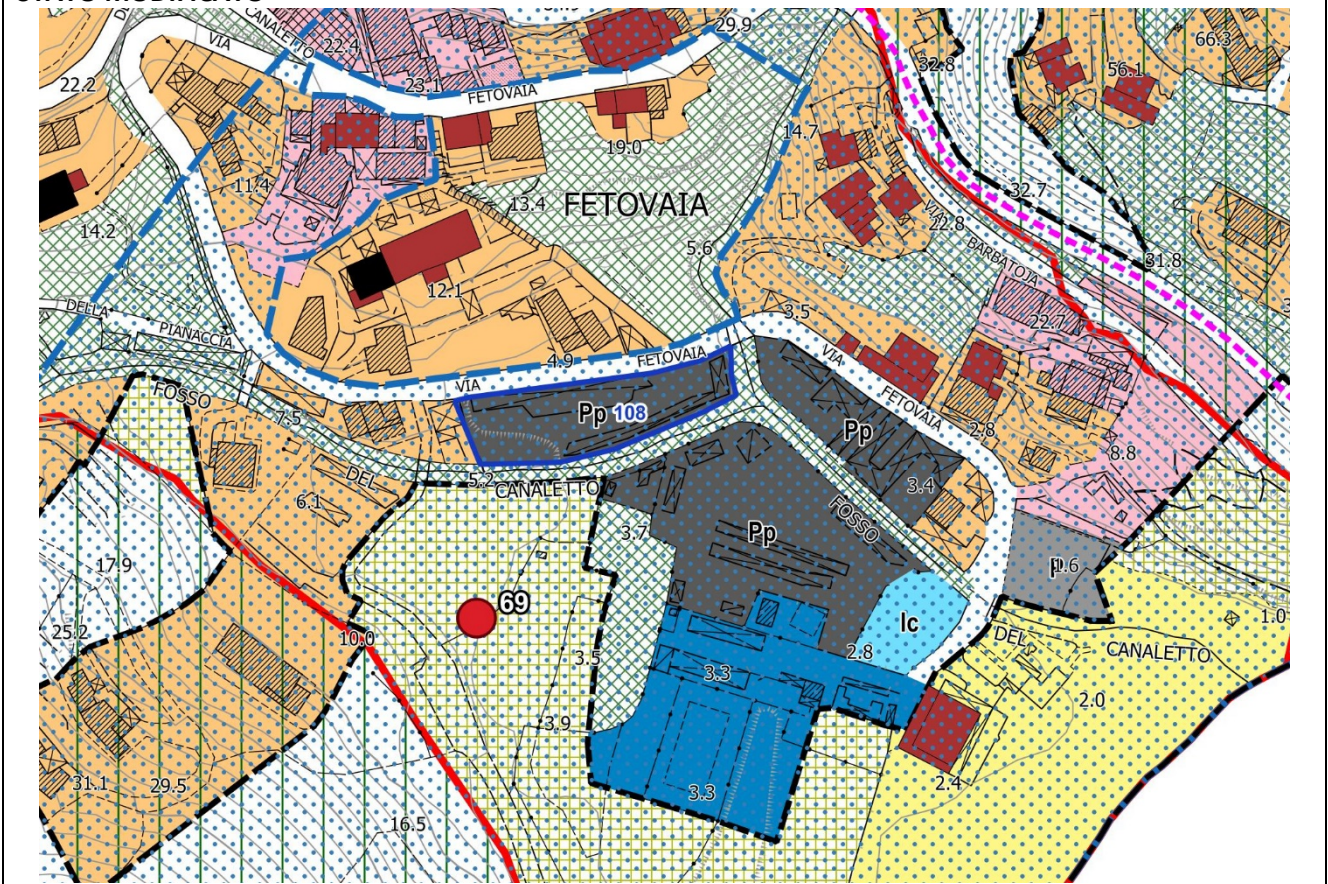
RIADOZIONE



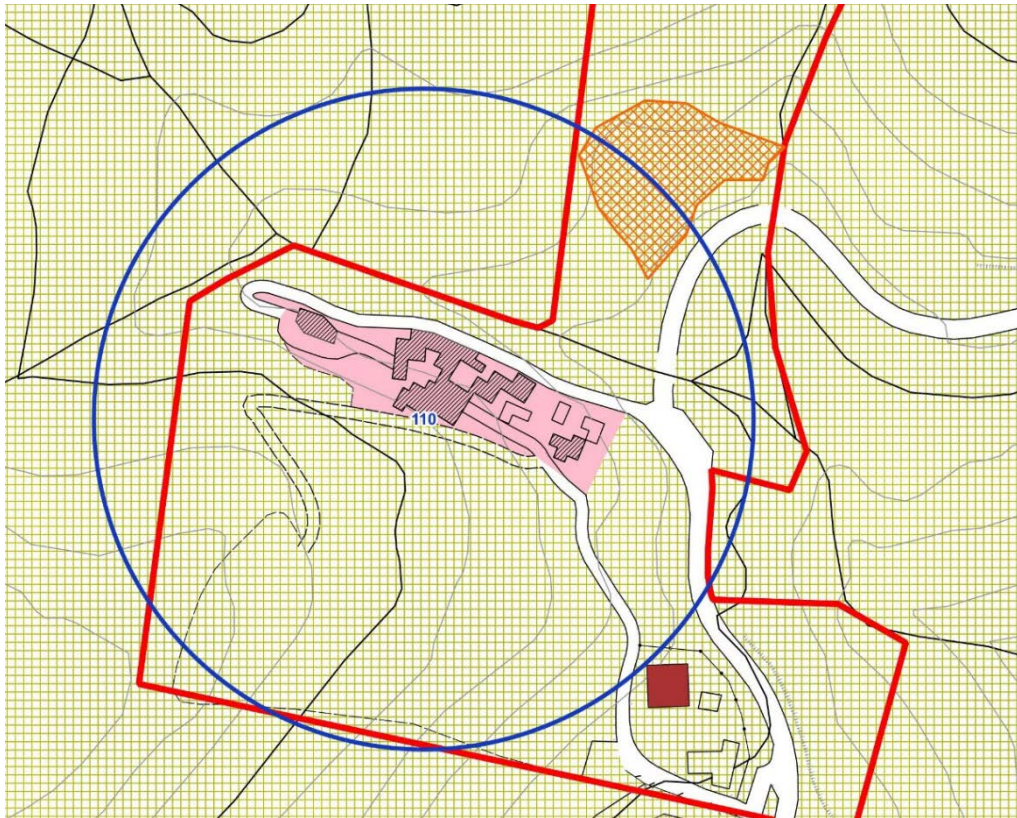
**STATO ATTUALE**



**STATO MODIFICATO**

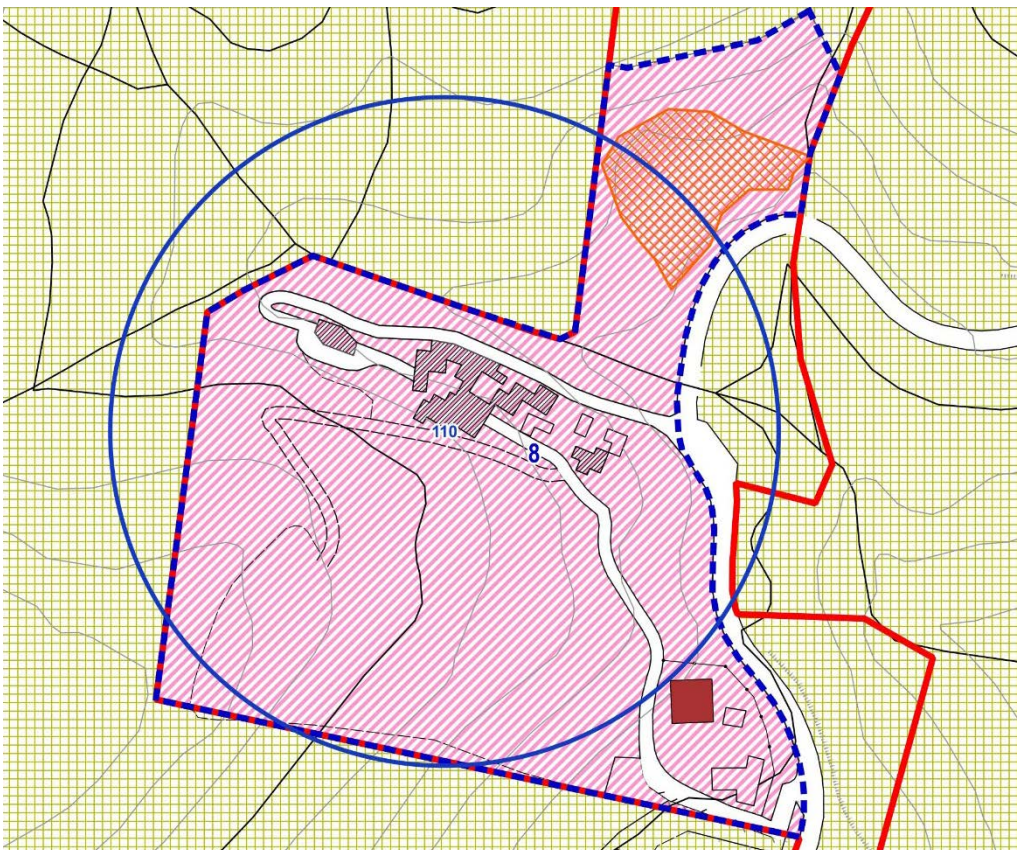


**STATO ATTUALE**



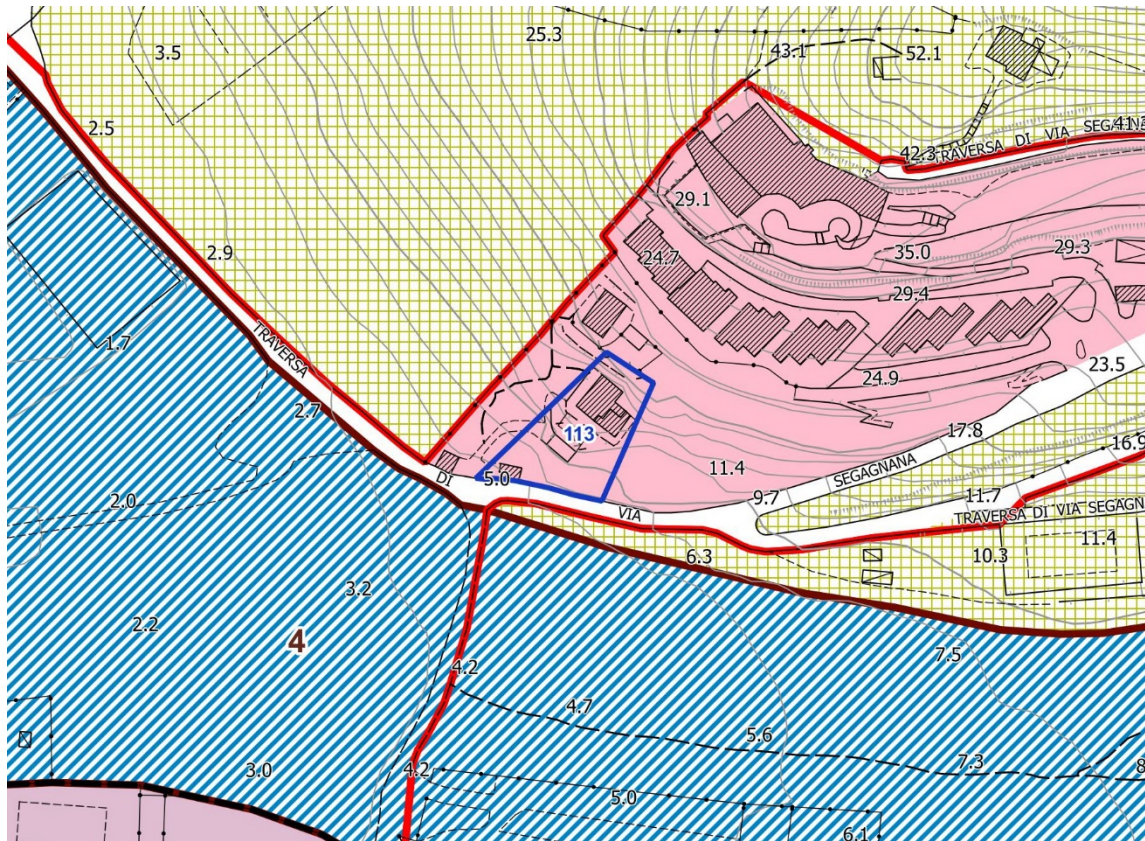
**STATO MODIFICATO**

**RIADOZIONE**

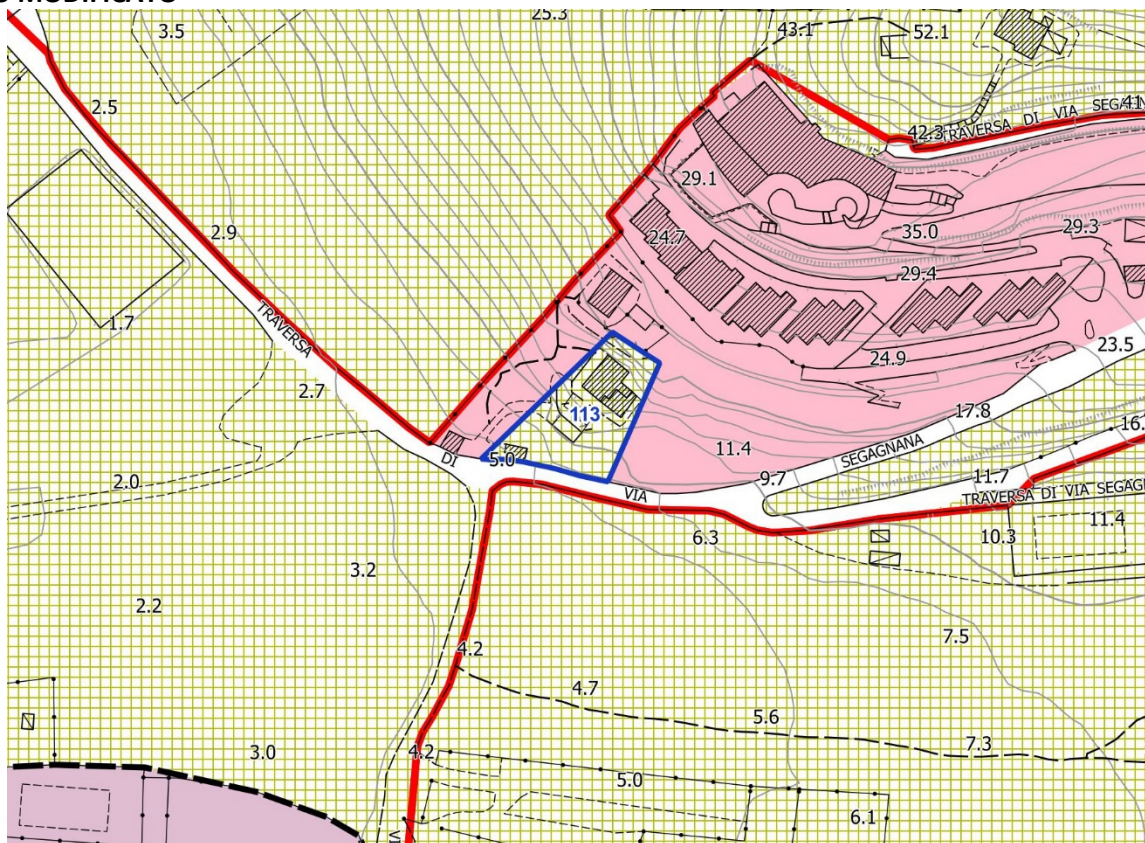




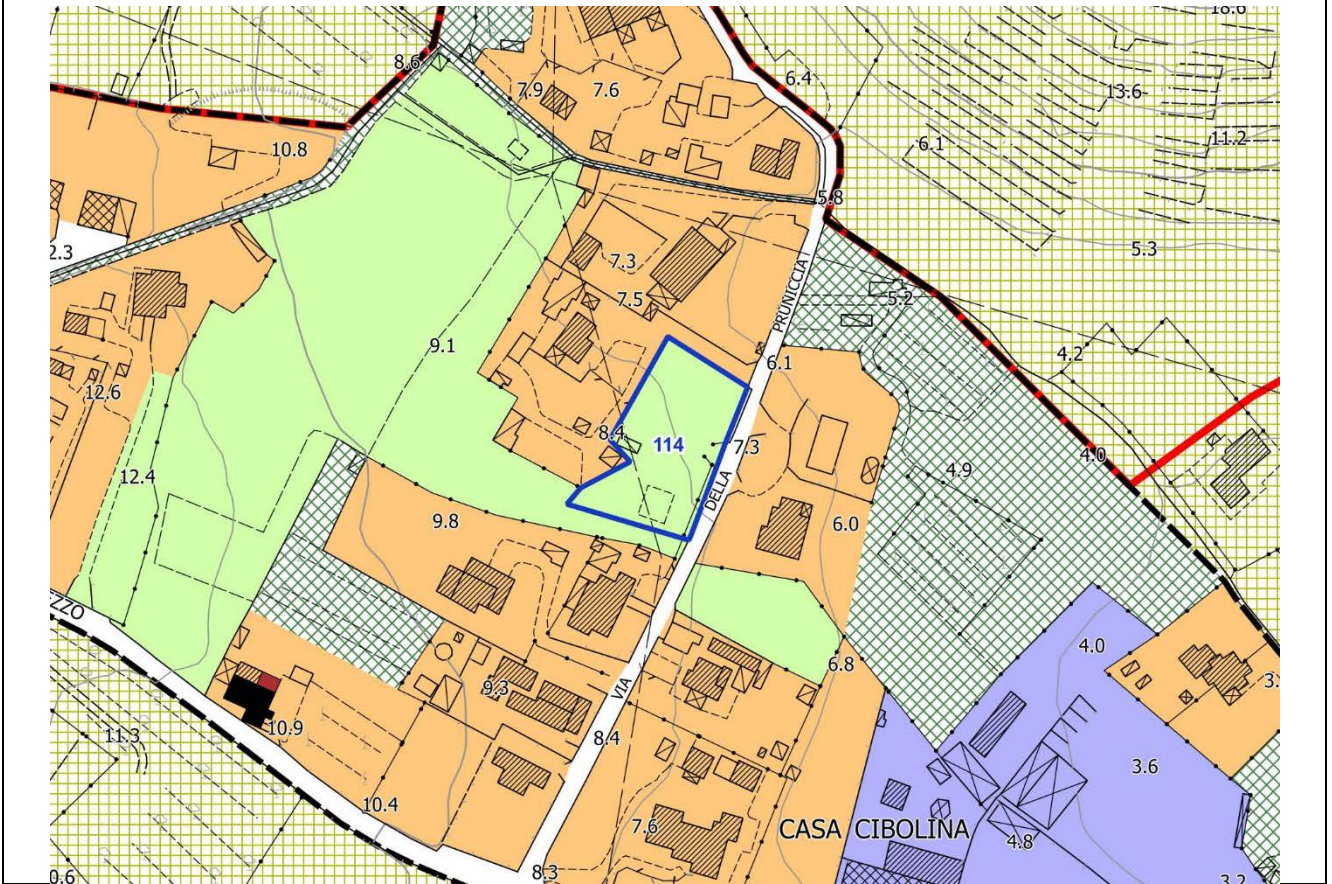
**STATO ATTUALE**



**STATO MODIFICATO**

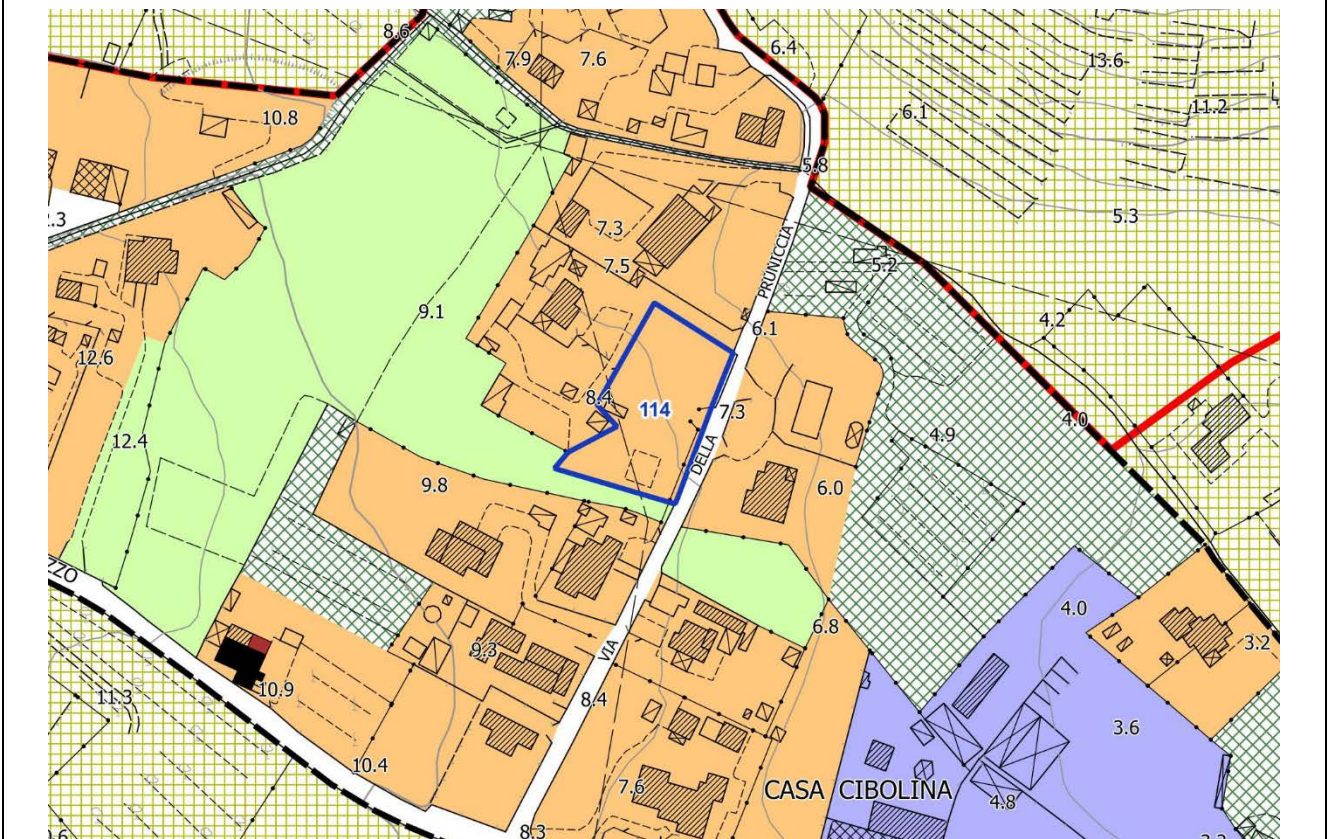


**STATO ATTUALE**

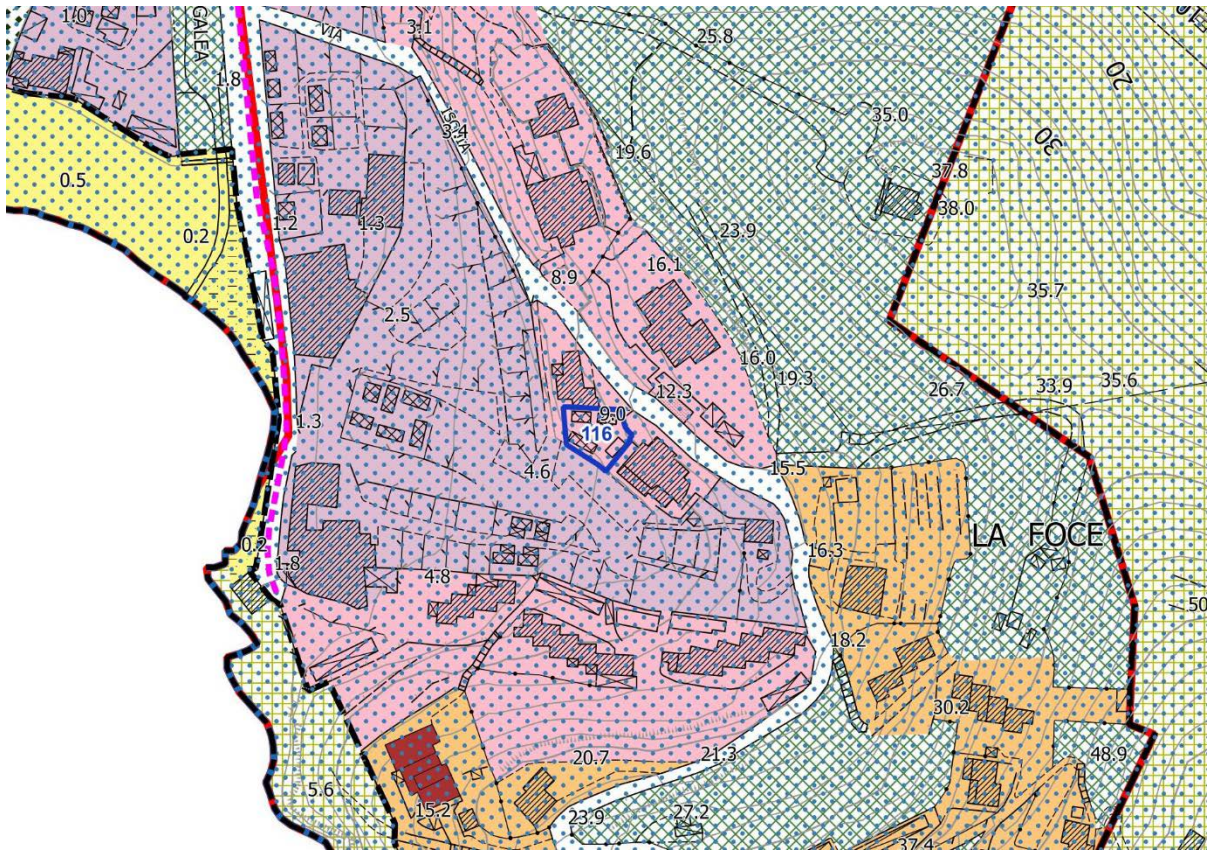


**STATO MODIFICATO**

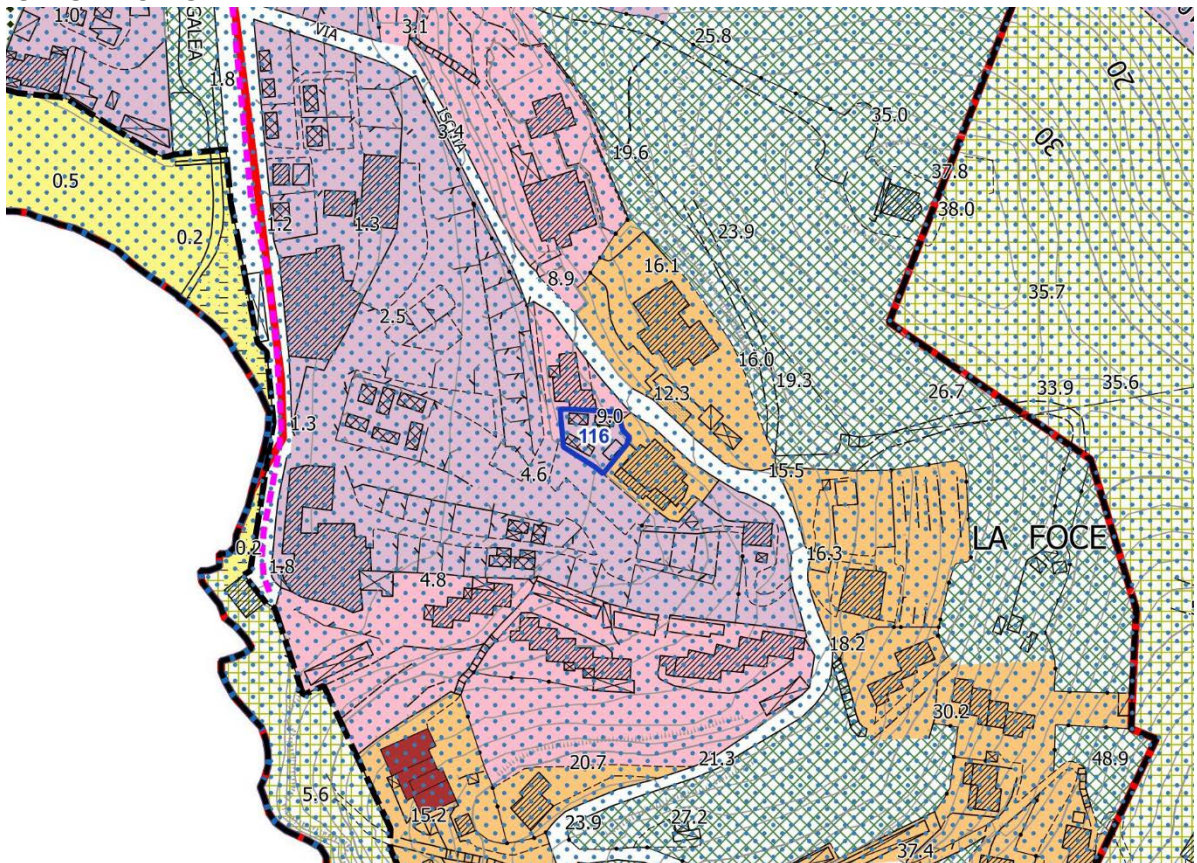
**RIADOZIONE**



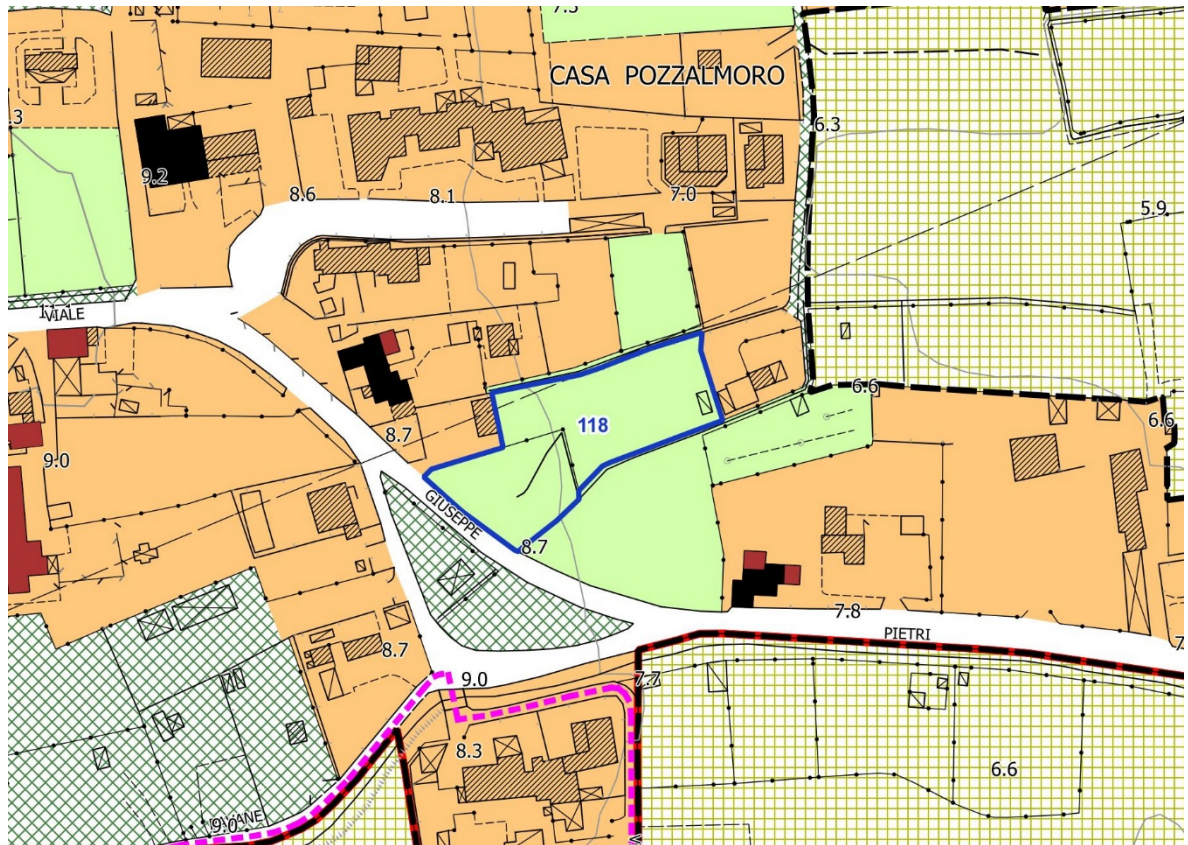
STATO ATTUALE



STATO MODIFICATO

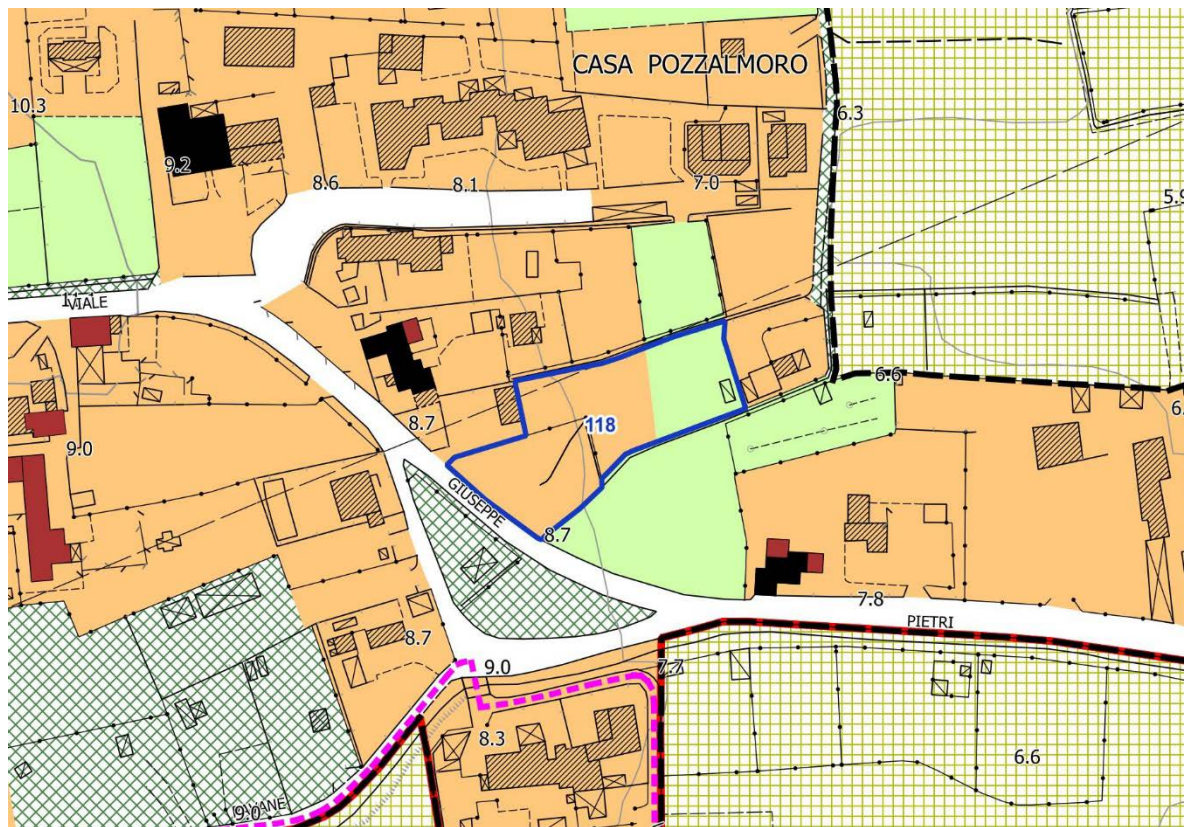


**STATO ATTUALE**



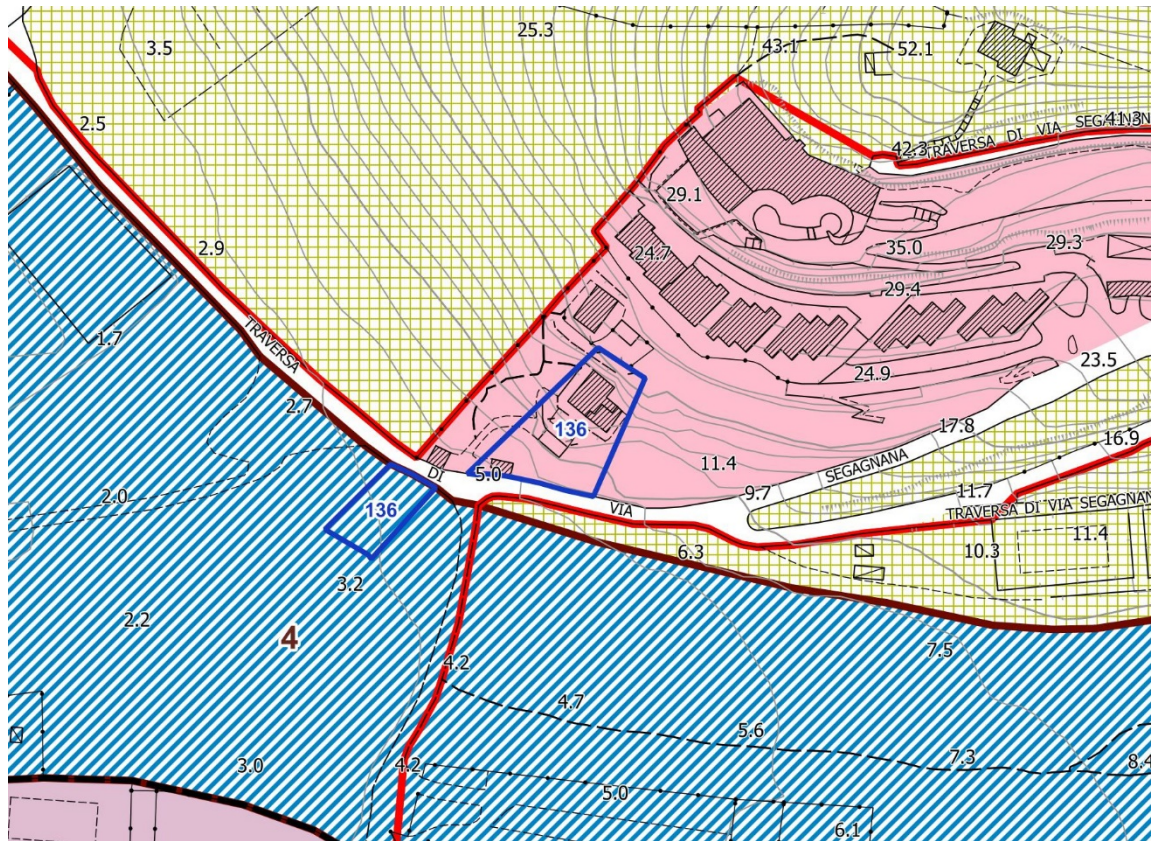
**STATO MODIFICATO**

**RIADOZIONE**

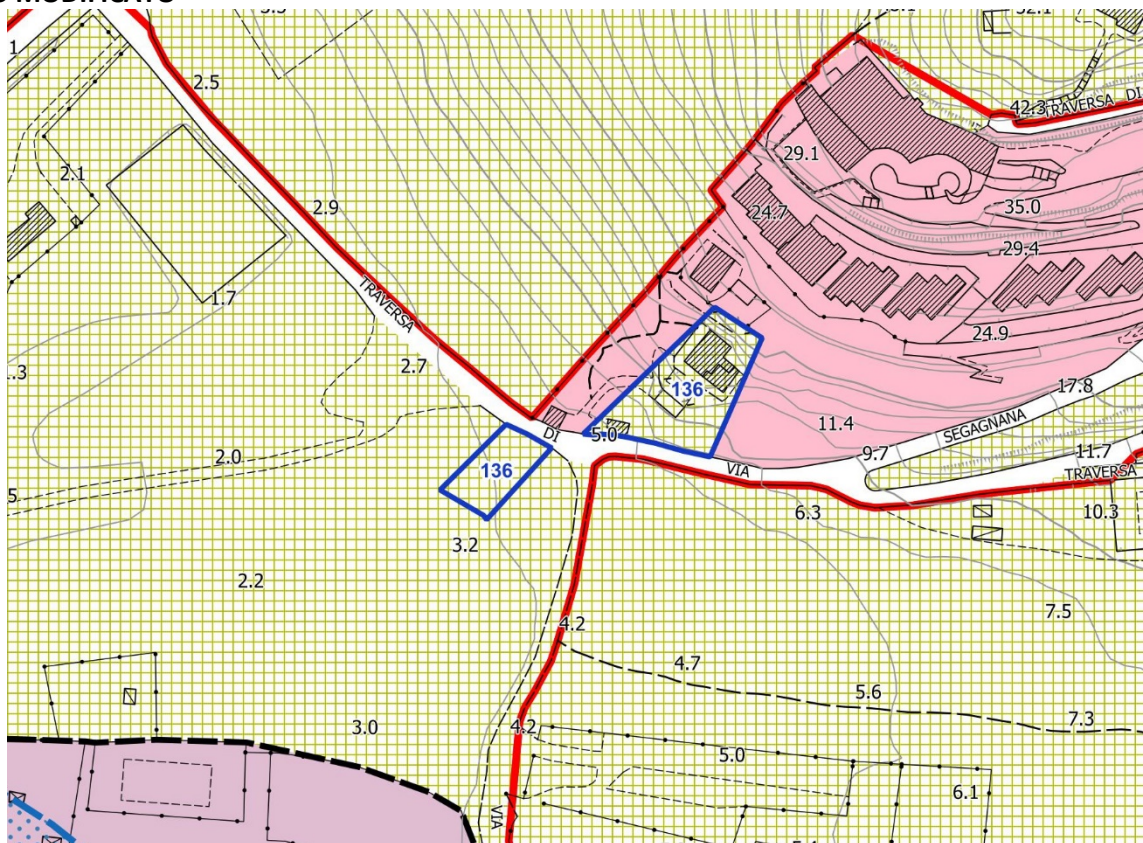




STATO ATTUALE



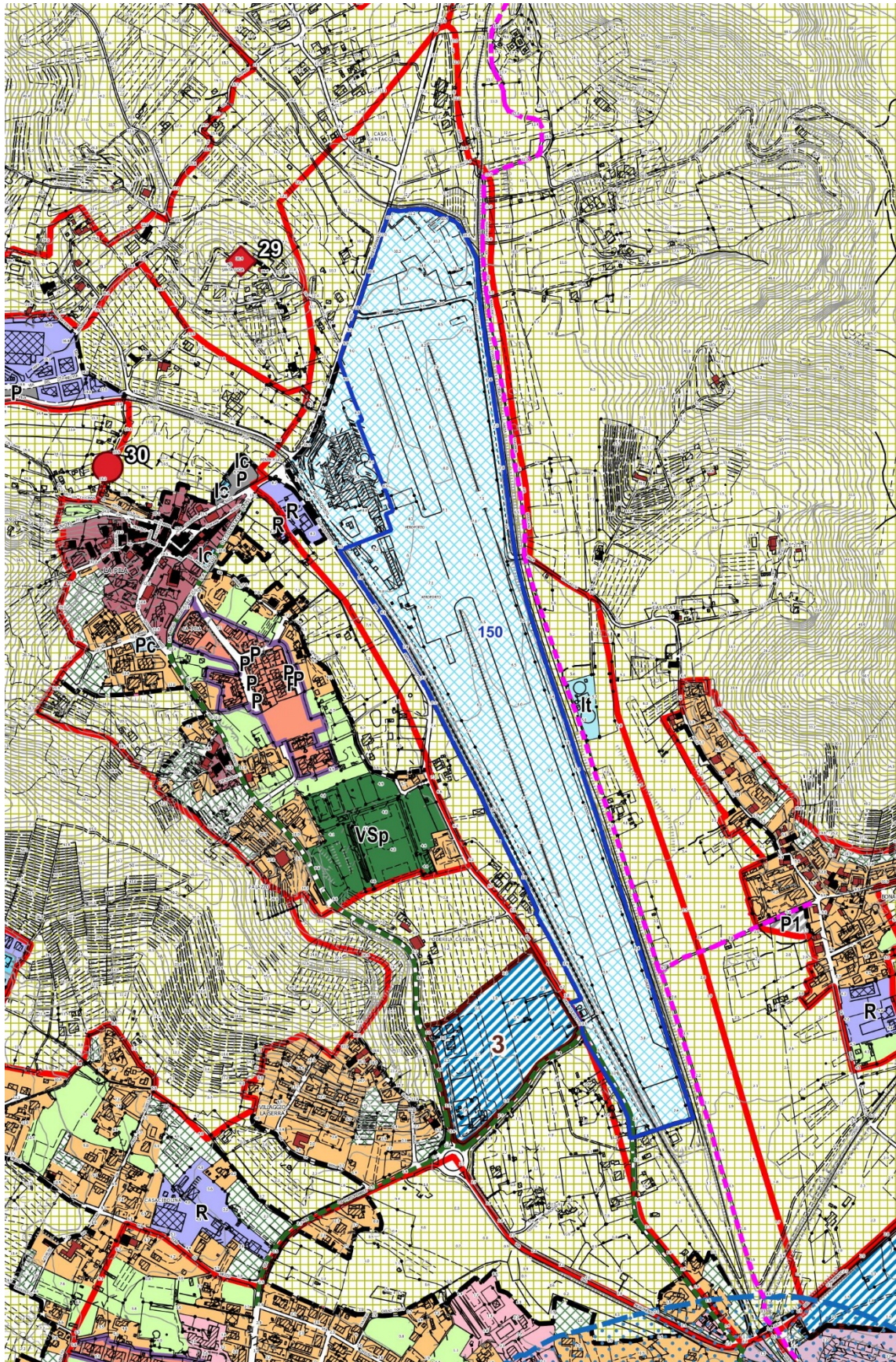
STATO MODIFICATO





STATO ATTUALE

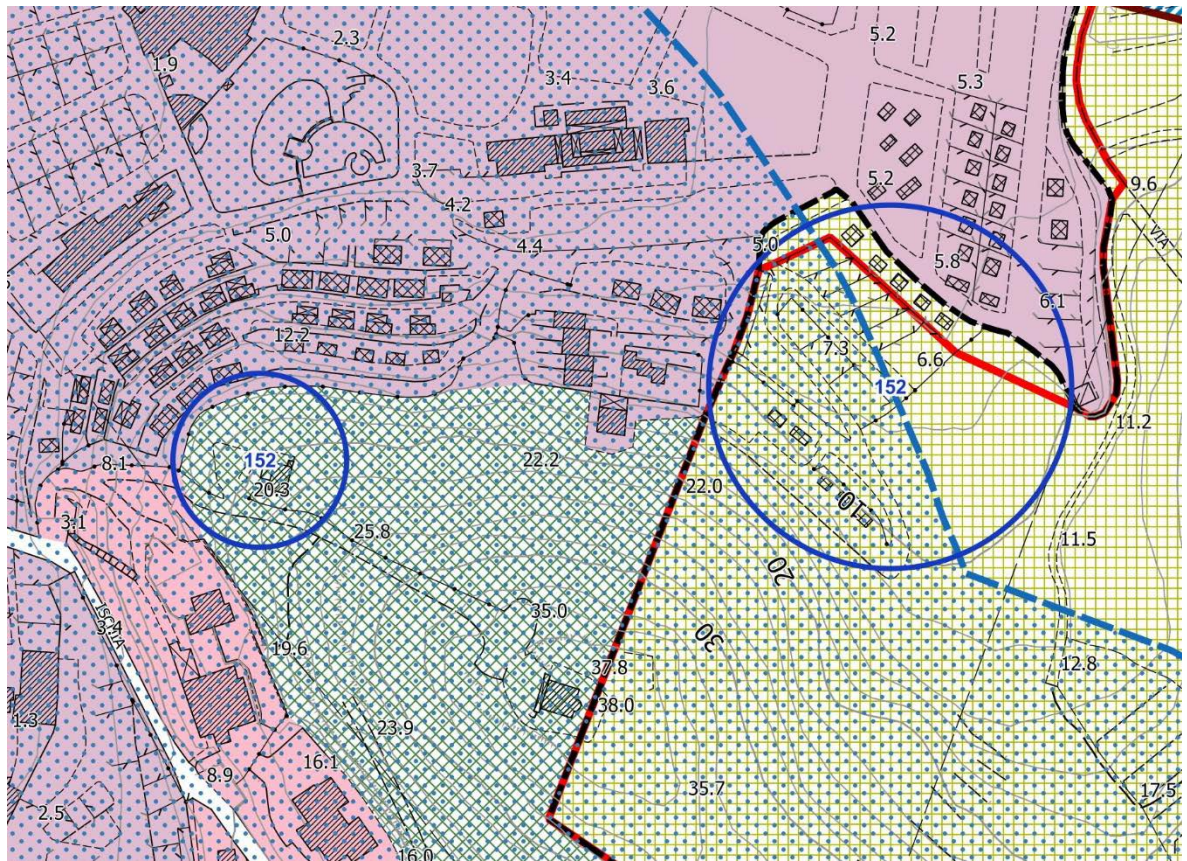
PIANO OPERATIVO – Tav. 3a Territorio Urbanizzato La Pila-Aeroporto-Bonalaccia



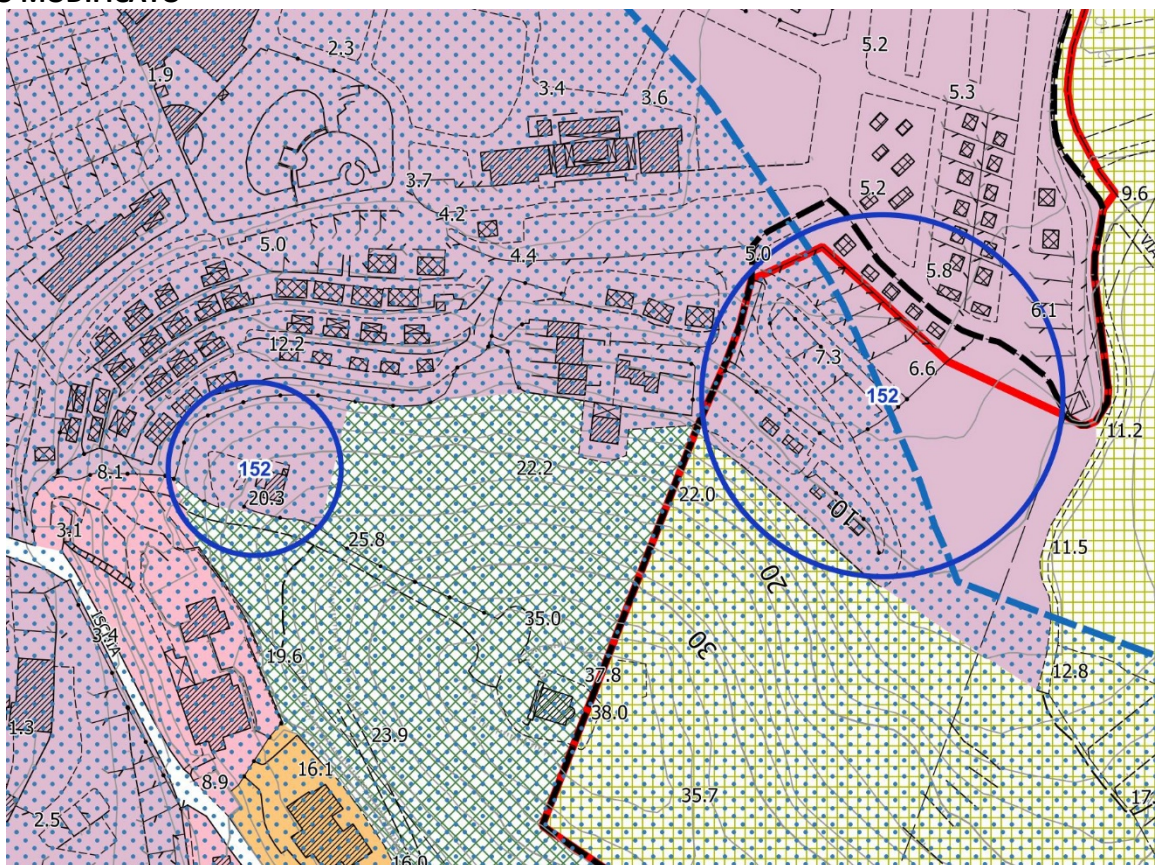




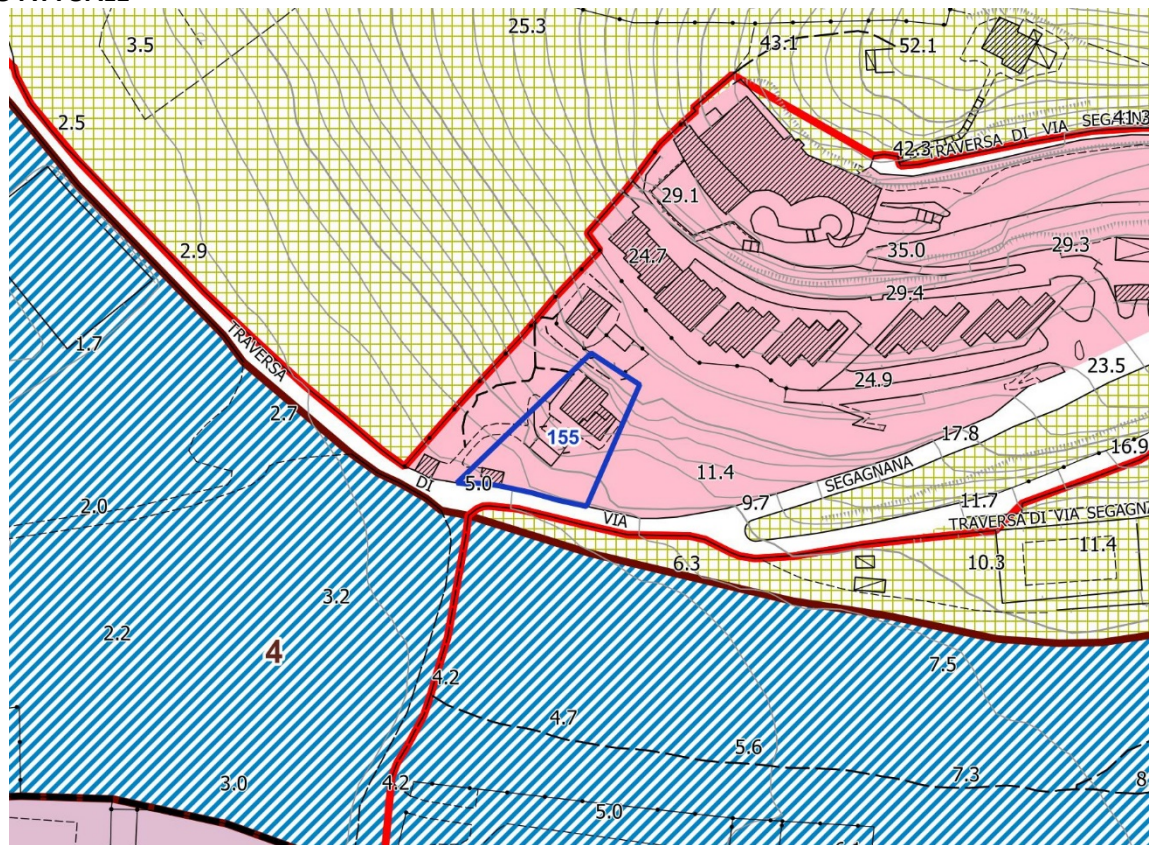
STATO ATTUALE



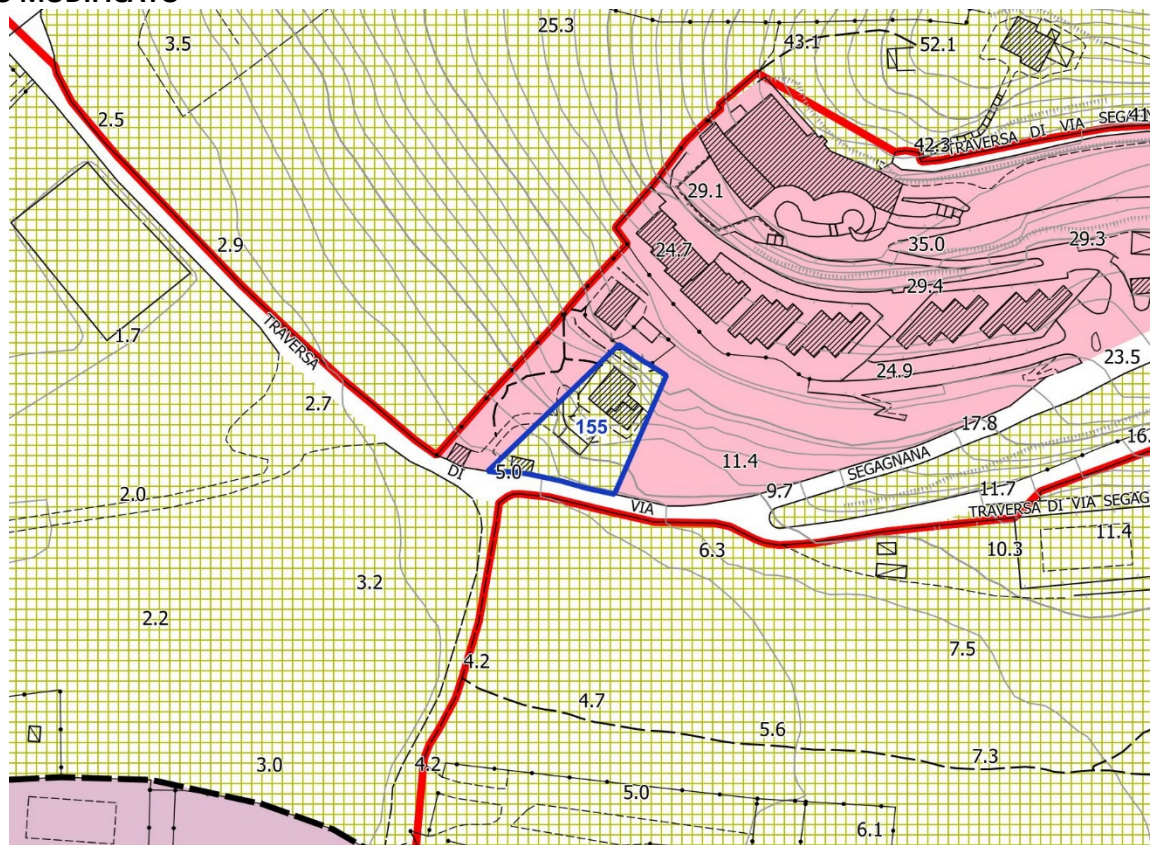
STATO MODIFICATO



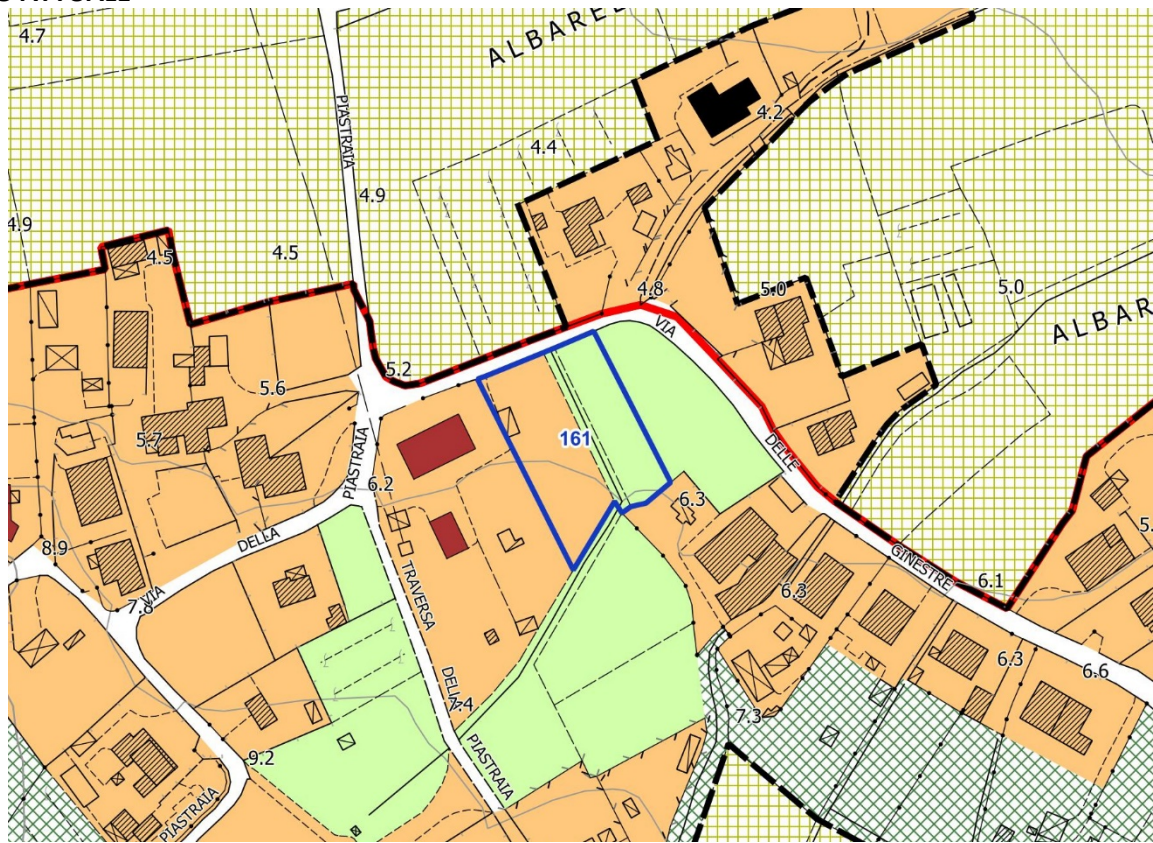
**STATO ATTUALE**



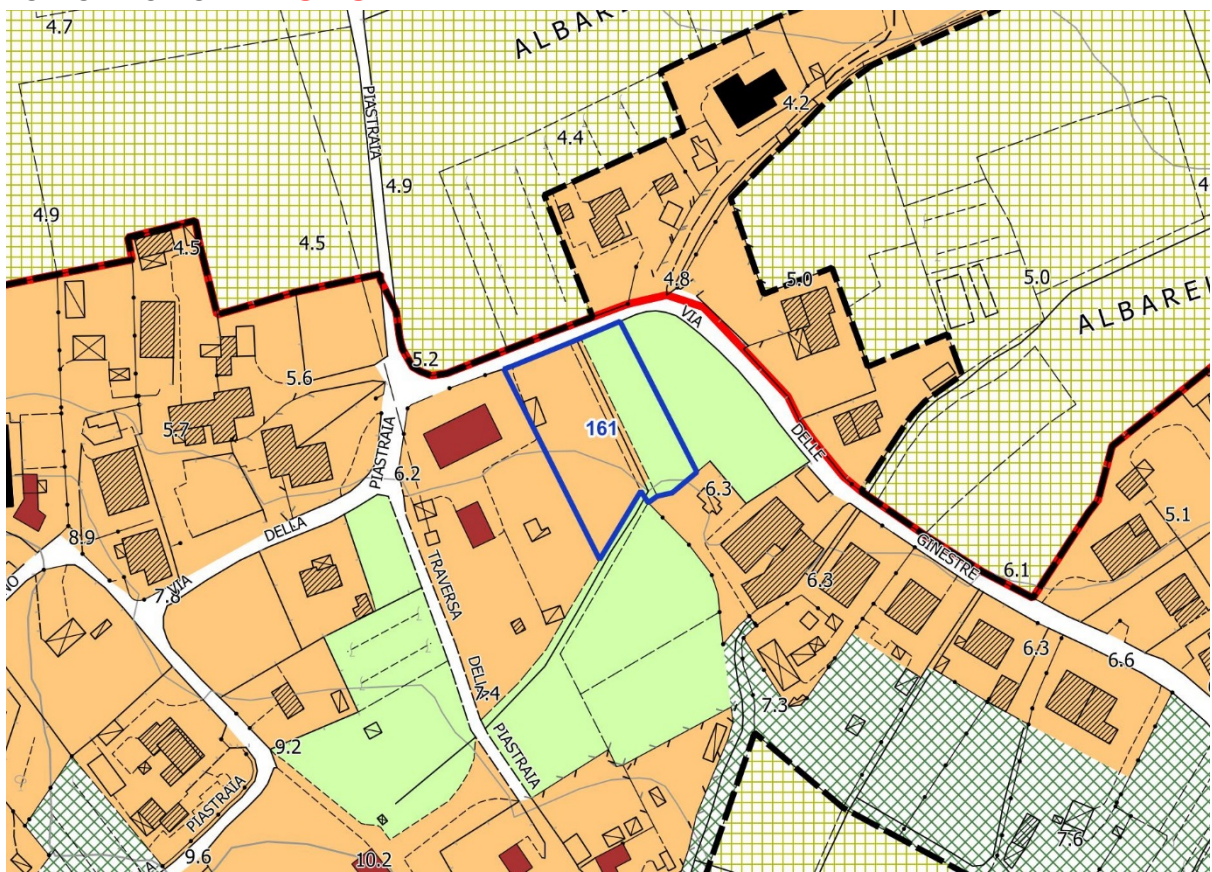
**STATO MODIFICATO**



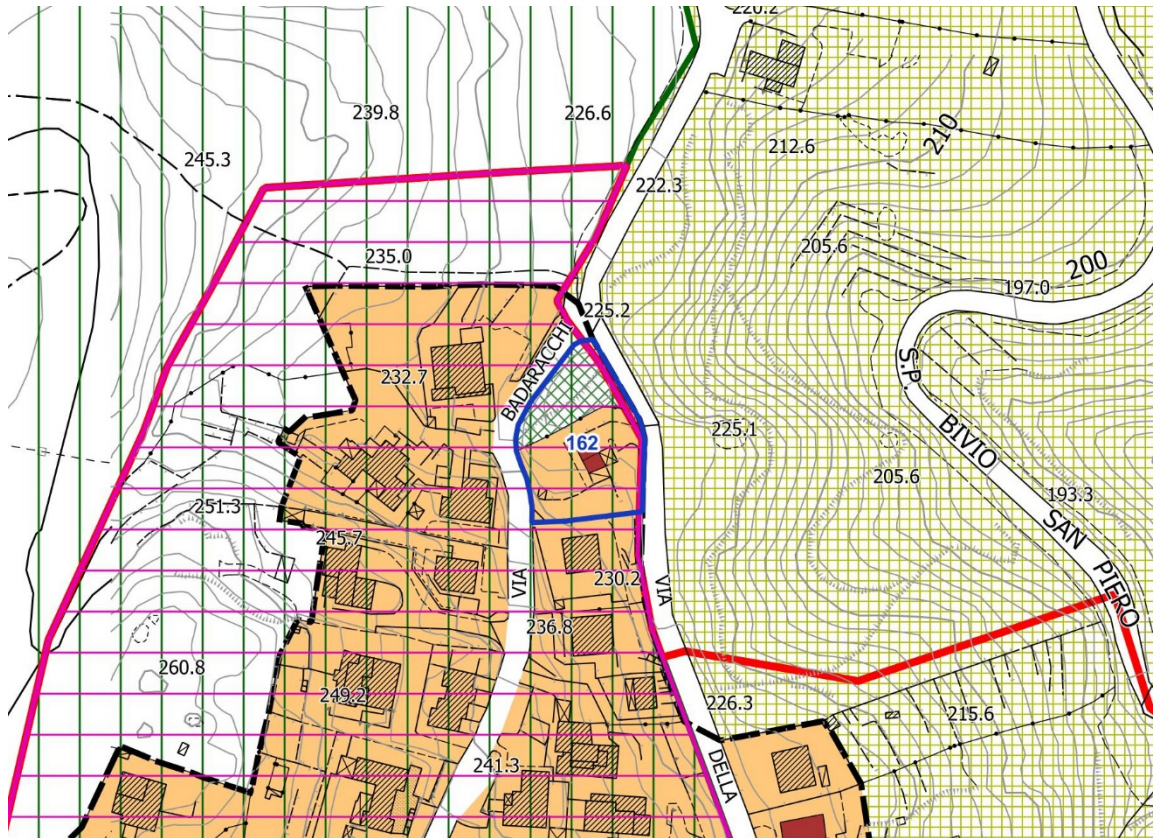
**STATO ATTUALE**



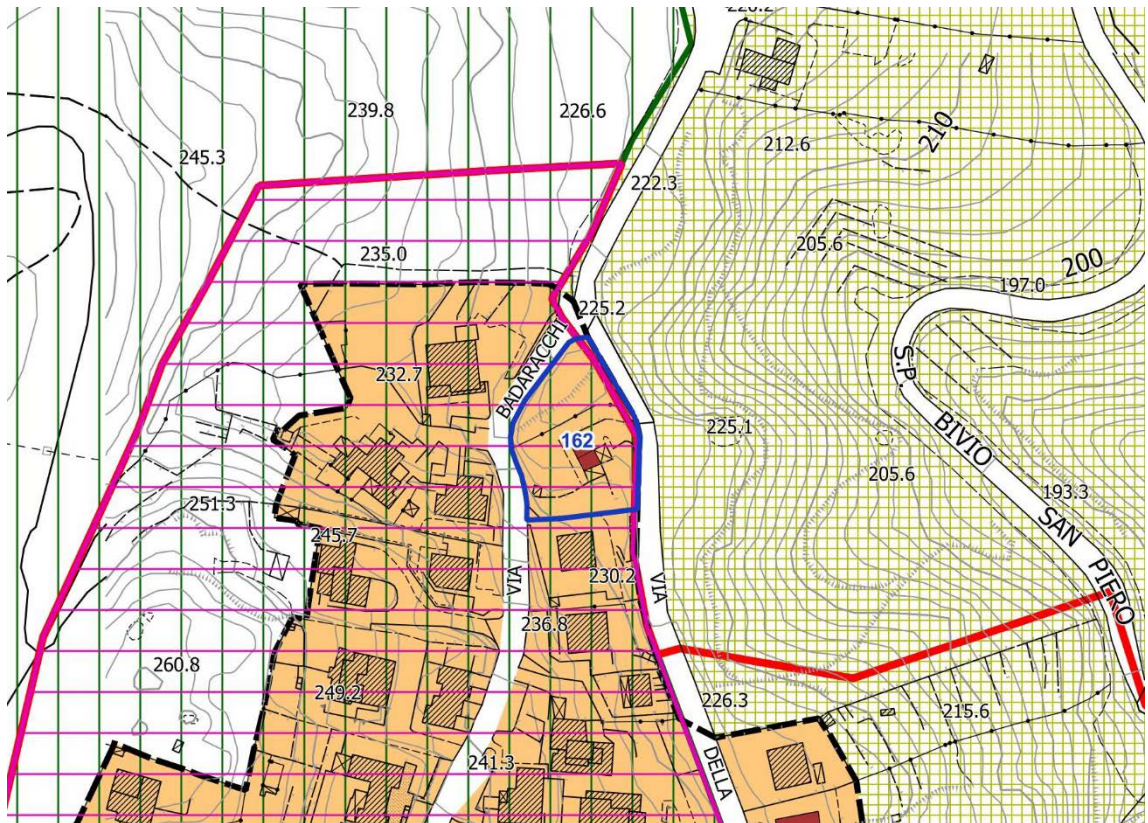
**STATO MODIFICATO RIADDOZIONE**



STATO ATTUALE

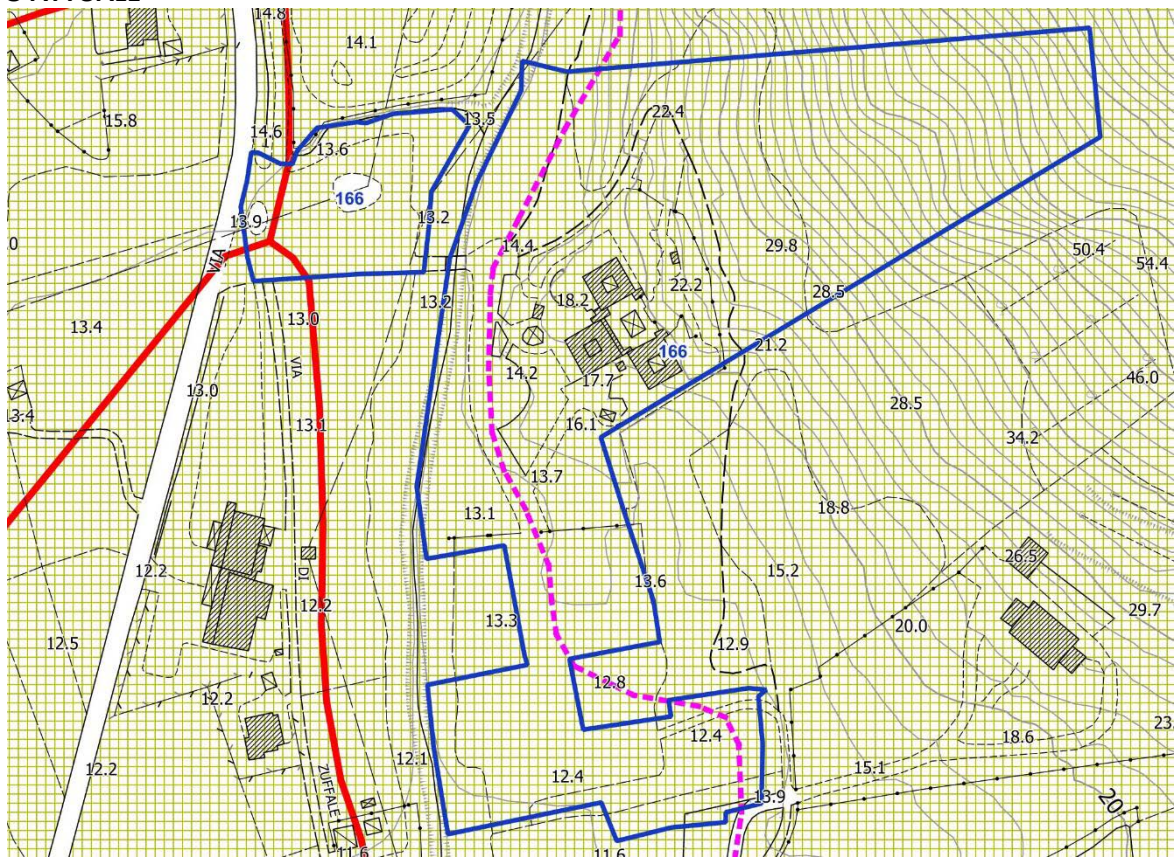


STATO MODIFICATO



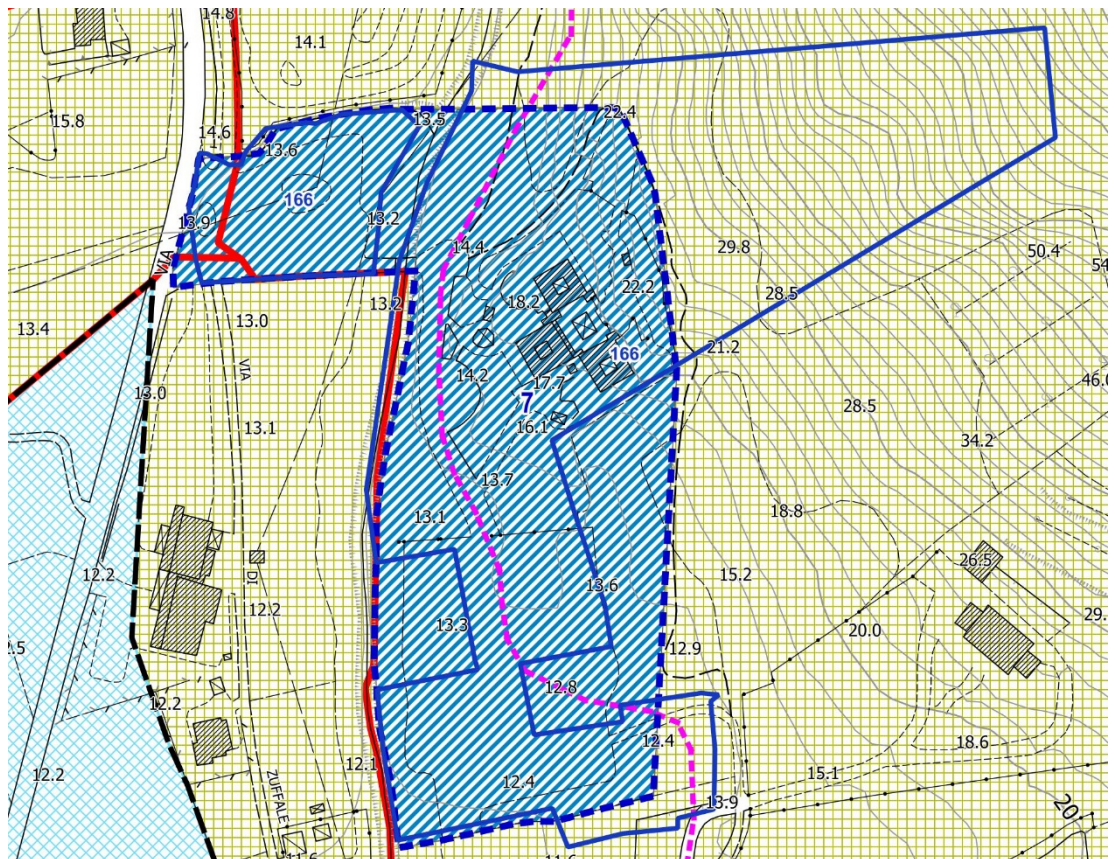


**STATO ATTUALE**

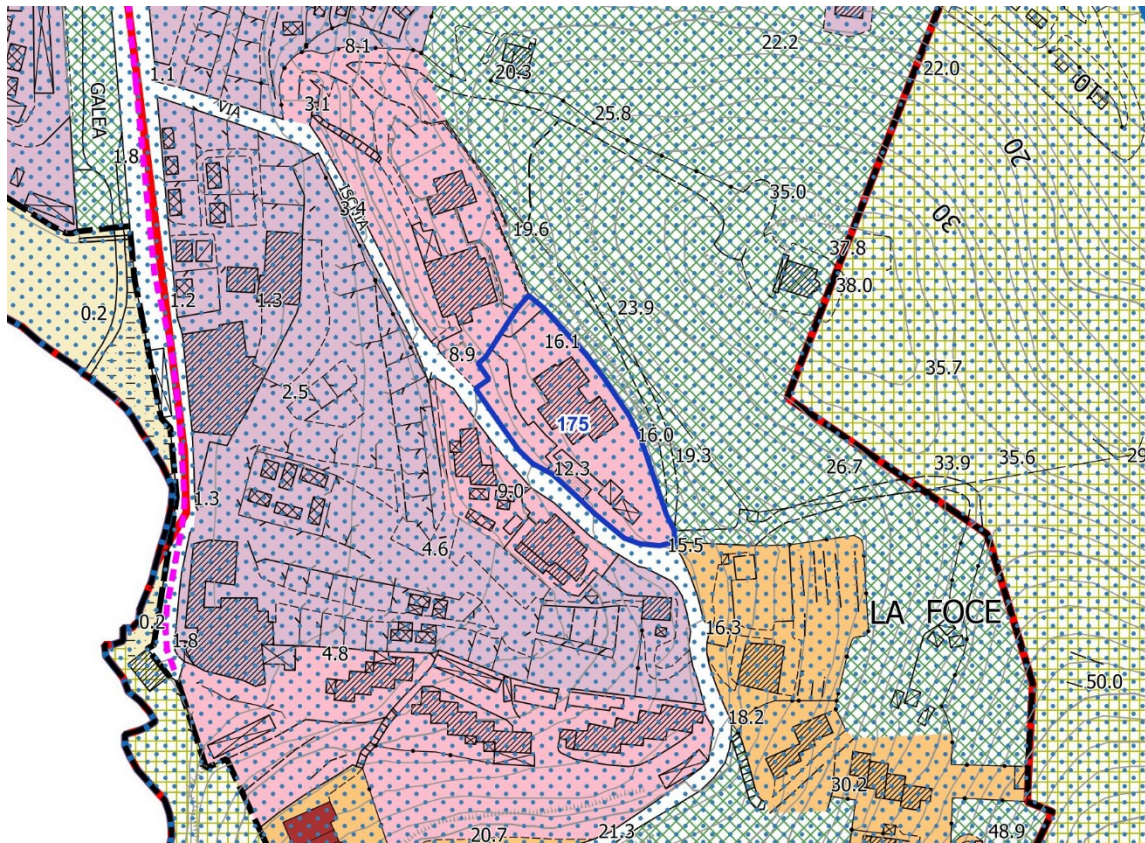


**STATO MODIFICATO**

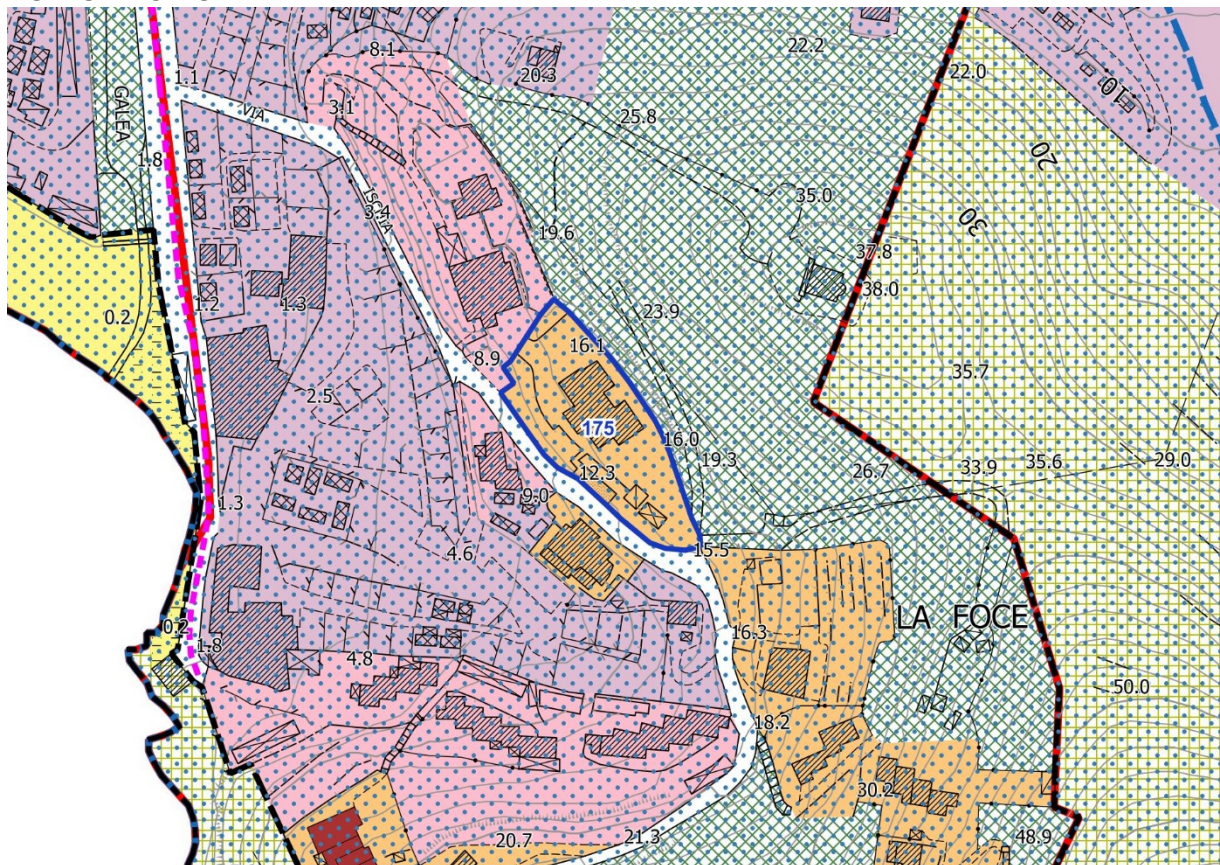
**RIADOZIONE**



STATO ATTUALE

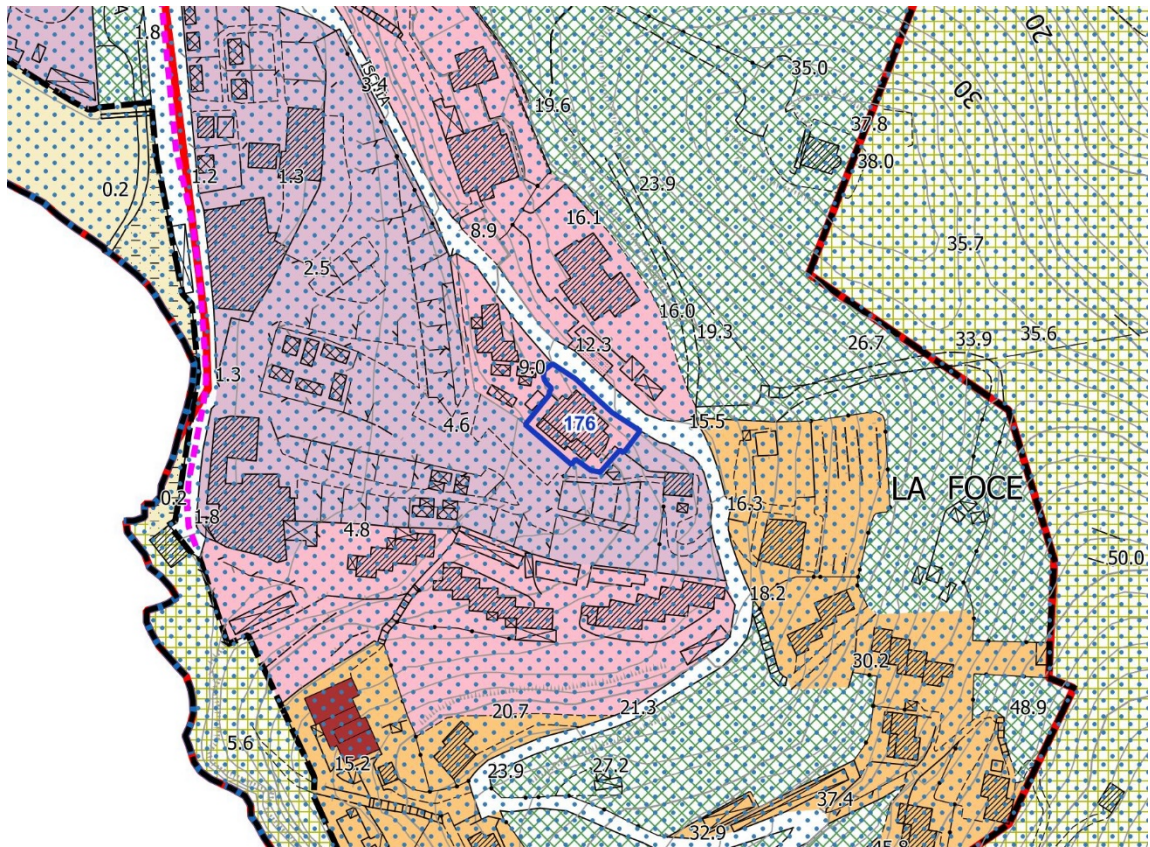


STATO MODIFICATO

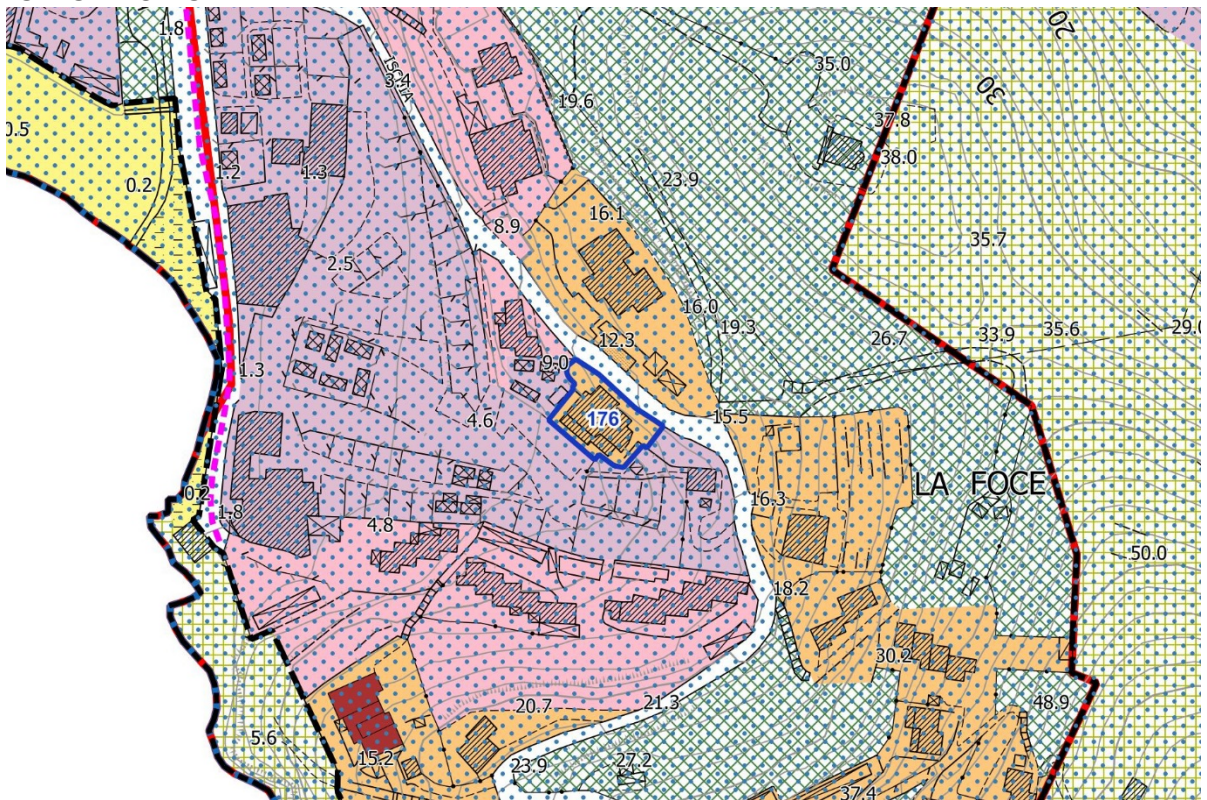




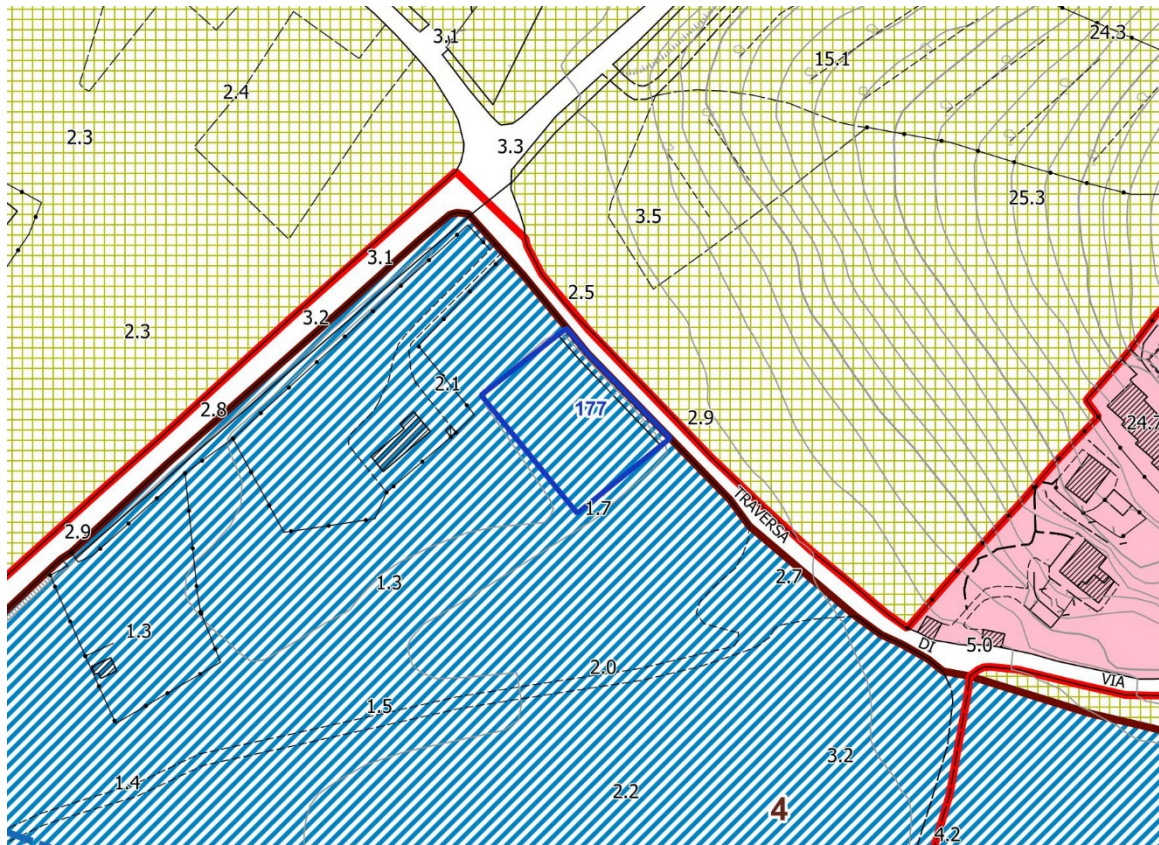
STATO ATTUALE



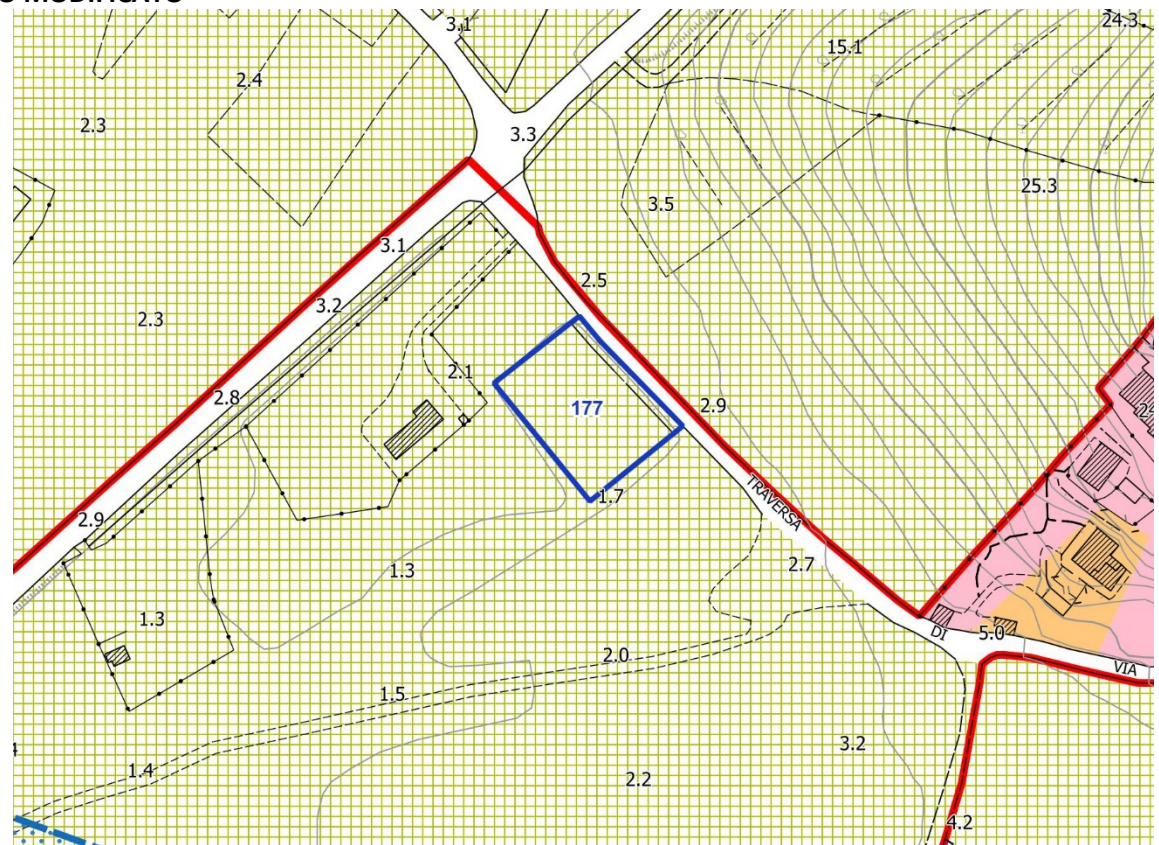
STATO MODIFICATO



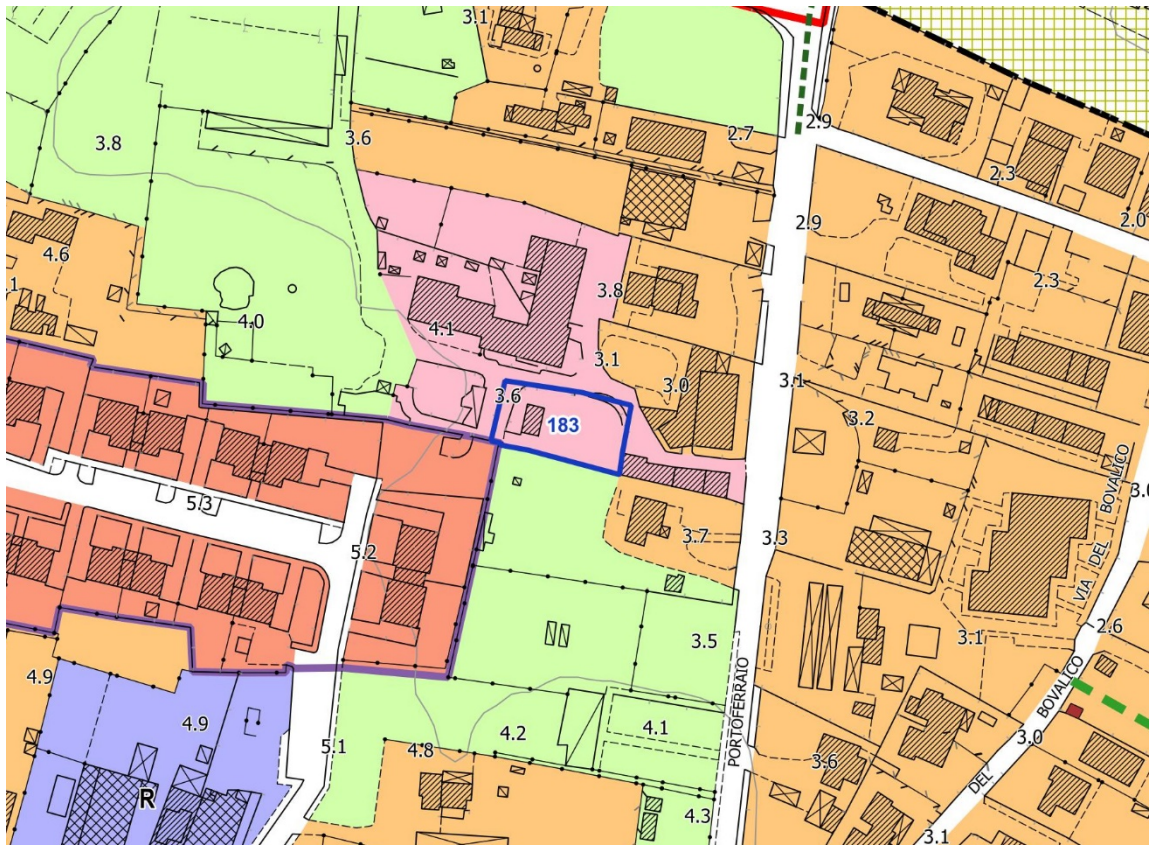
STATO ATTUALE



STATO MODIFICATO



STATO ATTUALE



STATO MODIFICATO

